





# Alpenrosenklamm



Nederbach, Alpenrosenklamm, Stopfer, Nederbach I, Nederbach (oberster Abschnitt), Alpenkönig, Höllwiesenklamm, Alpenrose

<b>Creare:</b> 2023-03-09 20:49:53	<b>Aggiornamento:</b> 2023-10-14 09:16:04	<b>Stampa:</b> 2026-04-20 02:04:47
<b>Paese:</b> Österreich / Austria <b>Regione:</b> Tirol <b>Sottoregione:</b> Bezirk Imst <b>Città:</b> Haiming		
<b>Difficoltà:</b> facile	<b>Grado:</b> v2 a2 II	<b>Tempo totale:</b> 2h25
<b>Tempo avvicinamento:</b> 5min	<b>Tempo giaro:</b> 2h15	<b>Tempo ritorno:</b> 5min
<b>Altitudine di entrata:</b> 1740m	<b>Altitudine di uscita:</b> 1620m	<b>Altitudine delta:</b> 120m
<b>Lunghezza del canyon:</b> 900m	<b>Rapel più alto:</b> 12m	<b>Quantità rapelli:</b> 9
<b>Transporto:</b> Auto facoltativa	<b>Tipo di roccia:</b> granite	<b>Area di ingresso:</b> km <sup>2</sup>
<b>Stagione:</b>	<b>Orientamento:</b> Ovest	<b>Tempo migliore:</b>
<b>Valutazione:</b> ★ 2.6 (5)	<b>Info:</b> ★ 2 (2)	<b>Belay:</b> ★ 2.5 (2)
<b>Specialità:</b>		
<b>Attrezzatura:</b> Corde: 2x20m		
<b>Sintesi:</b> (traduzione alternativa) Waterfall shower, large catchment area, above reservoir, short beautiful entry tour, super barbecue area (possibility to stay overnight), cold water, limestone.		
<b>Idrologia:</b>		
<b>Accesso:</b> (traduzione alternativa) From the Inntal freeway drive into the Ötztal --> in the village Ötz over mountain road ri. Küthai --> after the last village (Taxegg) approx. 2km further --> before a right bend (bridge) is on the left an access road with barriers (kl. Parking exit) --> with the 2nd car drive over the bridge and along the mountain road to a fork in the road (Ochsengarten Almhof Mareil) --> turn left here --> park directly at the bridge (approach from Ötz approx. 25min.)		
<b>Avvicinamento:</b> (traduzione alternativa) From here on the tarred road down to the bridge (entry). From the bridge rappel (approx. 15m, rope protectors recommended) or descend via the narrow path into the streambed.		
<b>Giro:</b> (traduzione alternativa) After the rappel from the bridge, the route goes over rough terrain to the first 3m rappel point (steel rope for self-belay) --> The route continues over very slippery areas past a large waterfall, which flows in from the left --> The next rappel point leads approx. 4m into a pool and further down to a shallow slope with approx. 8m --> A 7m high rappel follows and a narrow rock band (steel rope for self-securing) to the highest rappel point (12m with overhang) which ends in a large pool-->thereafter come 2 jumps about 3m in white water (rappel possible), a 7m high water slide (rappel possible) --> After a short walking passages comes the last rappel point (about 6m), then you continue to the sign and leave the stream on the left side.		
<b>Ritorno:</b> (traduzione alternativa) Follow the flat forest path to the left next to the stream to the barbecue area --> then continue to the barrier --> from here by shuttle car, bike or on foot (approx. 20min) along the road to the entry.		
<b>Coordinate:</b> Inizio del canyon <a href="#">47.2260 10.9735</a> Fine del canyon <a href="#">47.2282 10.9618</a>		

## Rapporti:

2024-08-12 | System User |   |  Normale |  Completato

Automaticamente importato da Descente-Canyon.com per Canyon Nederbach (Auer Klamm) (Fonte: <https://www.descente-canyon.com/canyoning/canyon-debit/21872/observations.html>)


2023-05-02 | System User |   | |

Der aktuelle Canyon wurde teilautomatisiert mit Canyon





<https://canyon.carto.net/cwiki/bin/view/Canyons/NederbachCanyon.html> zusammengeführt.

2023-04-08 | Thomas Fras |     |    | |  Non fatto





Description so far ok (traduzione alternativa)

2023-03-09 | System User |     |   | |

Daten importiert von <https://canyon.carto.net/cwiki/bin/view/Canyons/NederbachCanyon.html>

2023-03-09 | System User |     | |

Info: Teile der Canyonbeschreibung wurden automatisiert übernommen. Konkret die Felder Weblinks, Koordinaten, Rating, Länge des Canyon, Einfachseil Mindestens von <https://www.descente-canyon.com/canyoning/canyon/22483>

2023-03-09 | System User |     | |

Daten importiert von <https://www.canyoning.or.at/index.php/liste-aller-canyons/21-alpenrosenklamm>

2022-07-21 | Mario Rojer |       |   |     |  Normale |  Completato

Heavily commercial canyons, but the beaches are absolutely top. All easily accessible and in very good condition. (traduzione alternativa)