

Grigna

Valle della Grigna, Torrente Grigna

Info: La qualità di questa descrizione non è stata ancora controllata o è stata valutata negativa. Se si conosce questo canyon, si prega di controllare questa descrizione e di inviare una segnalazione con una valutazione per questa descrizione utilizzando Segnalazioni +Nuova segnalazione. Se notate un errore, fatecelo sapere o unitevi alla comunità per correggere voi stessi questa descrizione.		
Creare: 2023-03-09 20:55:13	Aggiornamento: 2026-02-01 16:15:15	Stampa: 2026-06-07 08:06:30
Paese: Italia / Italy Regione: Lombardia Sottoregione: Brescia Città: Bienno		
Difficoltà: un po' difficile	Grado: v4 a4 III	Tempo totale: 4h10
Tempo avvicinamento: 30min	Tempo giaro: 3h30	Tempo ritorno: 10min
Altitudine di entrata: 710m	Altitudine di uscita: 490m	Altitudine delta: 220m
Lunghezza del canyon: m	Rapel più alto: 45m	Quantità rapelli:
Transporto: Auto necessaria	Tipo di roccia:	Area di ingresso: km ²
Stagione:	Orientamento:	Tempo migliore:
Valutazione: ★ 2.9 (1)	Info: ★ 0 ()	Belay: ★ 0 ()
Specialità:		
Attrezzatura: Corde: 2x 50m		
Sintesi: (traduzione alternativa) At the beginning a succession of rappels, then hiking and swimming canyon with rappels.		
Idrologia:		
Accesso: (traduzione alternativa) Leave the A 4 autostrada (Milano-Brescia) between Bergamo and Brescia at the Ospidaletto exit and head north on the SS 10 to Lago d'Iseo. Continue along the eastern shore of the lake on the SS 42 up the Val Camonica to Esine. Turn off there and drive up to Bienno. From there, continue on the main road up the hairpin bends and after the first one on Via Ponte Prada turn right to the cemetery (Isola district). Continue along the narrow road and cross a bridge over a right-hand side stream of the Grigna. Immediately after the bridge, turn right onto Via Isola in the direction of E-Werk. Park the lower car at the first parking spaces on the left. With the second car, return to the bridge, but do not cross it, but turn right uphill before the bridge (Via Ponte Prada), drive through a small industrial area and then turn right onto a small tarred road in the direction of Novali. The road climbs steeply until you reach a large open area to the right of the road (in a left-hand bend) (altitude approx. 850m above sea level). Park the second car here.		
Avvicinamento: (traduzione alternativa) From the upper car, zigzag down a path directly towards Grigna, past a goat shed (on the right). P. v. Duin wants to cross the hollow to the left after about 50 m onto a small path leading slightly uphill and then down to Grigna (see description there). We, on the other hand, continued directly downhill and reached a cross-path with a pile of marker stones. The horizontal path could have led to the entry on the left, but was completely overgrown. So we continued down to a small plateau above the Grigna. Look for the tracks to the left here and across the cirque leading down to the river, slightly uphill onto a ridge and then down to the entry point on the other side. We went down the aforementioned cirque to the right and unfortunately came to the Grigna directly below the attractive entry waterfalls.		
Giro: (traduzione alternativa) At the beginning a sequence of longer rappels, mostly "in the beam". Then swim and run sections alternate, interrupted by the odd rappel. Some slides and jumps are also possible. Attractive ambience in red rock.		

Ritorno: (traduzione alternativa)





After the power station, continue along the river bed for about 200 m and then turn right up to Via Isola and on this road to the lower car. \nPossibility of an exit before the narrower final passage to the left up the slope on a fixed rope (May 2012).

Coordinate:

Inizio del canyon [45.9144 10.3101](#)

Fine del canyon [45.9249 10.3042](#)

Rapporti:

2023-03-09 | System User |   |  |  | |

Daten importiert von <https://canyon.carto.net/cwiki/bin/view/Canyons/ValledellaGrignaCanyon.html>