

# Stollu

Raghiunti,Ruisseau du Stollu,Ruisseau de Stollu

<b>Info: La qualità di questa descrizione non è stata ancora controllata o è stata valutata negativa.</b> Se si conosce questo canyon, si prega di controllare questa descrizione e di inviare una segnalazione con una valutazione per questa descrizione utilizzando Segnalazioni +Nuova segnalazione. Se notate un errore, fatecelo sapere o unitevi alla comunità per correggere voi stessi questa descrizione.		
<b>Creare:</b> 2023-03-09 20:54:41	<b>Aggiornamento:</b> 2023-10-14 09:16:23	<b>Stampa:</b> 2026-06-07 10:06:17
<b>Paese:</b> France <b>Regione:</b> Corse / Corsica Island <b>Sottoregione:</b> Haute-Corse / Upper Corsica <b>Città:</b> Sorio		
<b>Difficoltà:</b> un po' difficile	<b>Grado:</b> v4 a2 II	<b>Tempo totale:</b> 4h
<b>Tempo avvicinamento:</b> 50min	<b>Tempo giaro:</b> 3h	<b>Tempo ritorno:</b> 10min
<b>Altitudine di entrata:</b> 585m	<b>Altitudine di uscita:</b> 330m	<b>Altitudine delta:</b> 255m
<b>Lunghezza del canyon:</b> 300m	<b>Rapel più alto:</b> 42m	<b>Quantità rapelli:</b>
<b>Transporto:</b> a piedi	<b>Tipo di roccia:</b>	<b>Area di ingresso:</b> km <sup>2</sup>
<b>Stagione:</b>	<b>Orientamento:</b> Nord-Est	<b>Tempo migliore:</b>
<b>Valutazione:</b> ★ 1.3 (2)	<b>Info:</b> ★ 0 ()	<b>Belay:</b> ★ 0 ()
<b>Specialità:</b>		
<b>Attrezzatura:</b> Corde: 2x 45m		
<b>Sintesi:</b> (traduzione alternativa) At first short forest canyon, then open hiking canyon with a few rappels, little used		
<b>Idrologia:</b>		
<b>Accesso:</b> (traduzione alternativa) From Bastia on the RN193 about 10 km to Biguglia, then a good 3 km further, until the new road to Murato turns right. We take it until Col de S. Stefano. There we follow the D 62 in the direction of Rapale and reach Sorio 4 km after this village. Here we park our car in the square with fountain (365 m above sea level).		
<b>Avvicinamento:</b> (traduzione alternativa) From the parking lot in a southerly direction up through the village we come to the chapel of St. Antoine. Passing it on the left, we pass a water tank and then a small dam with a washhouse on the left. Following the mule track we pass another small dam at 445 m above sea level. Here the path bends in a westerly direction, then describes a slight arc in a WSW direction. At 588m a.s.l. we take the path to the right (key point in the access!), which leads us at about the same altitude along the slope to the stream.		
<b>Giro:</b> (traduzione alternativa) A few rappels, in between runs and passages to downclimb. Then the higher final rappel in en large pool (Piscinala à l'Aiolo). The intermediate belay at this C42 is on the upper right in a slippery chute and may be difficult to reach when the water is flowing strongly. In this case, it is advisable to continue rappelling over the edge to a ledge below (plus 10 m or so) in order to tackle the second ledge (if necessary from the tree on the right of the ledge).\nAfter the high rappel downstream, we first pass the Nocio flowing in from the left and arrive at the confluence of the next stream from the left, the Campucassu. On its orographic left bank, go up a few meters; here a path leads to the ridge to the north. We go up this for about 20 meters of altitude and then take the faint track that goes under the rock walls on the right. On the following tracks, which slowly run towards the Raghiunti flowing below, descend steadily until you reach the river; then go up again, around a rocky outcrop, we meet a mule track that leads us down to the old stone bridge over the Raghiunti (Pont de Case Cocchie - 400m a.s.l.) Instead of getting off here to Sorio, you can continue down the Raghiunti in the streambed until you reach the road bridge of the D62 (about 1 hour). In the lower Raghiunti there is a rappel in front of a ruined mill (C9) and a short underground passage (C5 and C3) just before the road bridge.		

**Ritorno:** (traduzione alternativa)

From the Ponte de Case Cocchie you can go up to Sorio in a northeasterly direction.\nIf you descend to the road bridge (Pont de Briacale), from here you go up to Sorio on the D62.

**Coordinate:**

Inizio del canyon [42.5734 9.2531](#)

Fine del canyon [42.5835 9.2669](#)



Parcheggio Entrata e uscita [42.5839 9.2725](#)

Punto di passaggio [42.5836 9.2672](#)

Parcheggio Entrata e uscita [42.5758 9.2542](#)


**Rapporti:**

---

2023-03-09 | System User |  |  |  | |

Info: Teile der Canyonbeschreibung wurden automatisiert übernommen. Konkret die Felder Weblinks, Koordinaten, Rating, Länge des Canyon, Einfachseil Mindestens von <https://www.descente-canyon.com/canyoning/canyon/2550>

---

2023-03-09 | System User | |  |  | |

Daten importiert von <https://canyon.carto.net/cwiki/bin/view/Canyons/StolluCanyon.html>