

# Hasa Lower

Wadi Hasa Lower

**Info: La qualità di questa descrizione non è stata ancora controllata o è stata valutata negativa.**

Se si conosce questo canyon, si prega di controllare questa descrizione e di inviare una segnalazione con una valutazione per questa descrizione utilizzando Segnalazioni +Nuova segnalazione. Se notate un errore, fatecelo sapere o unitevi alla comunità per correggere voi stessi questa descrizione.

**Creare:** 2023-03-09 20:50:25

**Aggiornamento:** 2024-01-11  
19:42:41

**Stampa:** 2026-06-07 09:06:17

**Paese:** ندرأل / Jordan **Regione:** كركلا / Al Karak **Sottoregione:** يبونجلا رازملا ءاول / Al-Mazar al-Janubi  
**Città:** Safi

**Difficoltà:** non così difficile

**Grado:** v1 a3 III

**Tempo totale:** 8h55

**Tempo avvicinamento:** 30min

**Tempo giaro:** 8h20

**Tempo ritorno:** 5min

**Altitudine di entrata:** 100m

**Altitudine di uscita:** -335m

**Altitudine delta:** 435m

**Lunghezza del canyon:** 10000m

**Rapel più alto:** m

**Quantità rapelli:** 0

**Transporto:** Auto necessaria

**Tipo di roccia:**

**Area di ingresso:** km<sup>2</sup>

**Stagione:**

**Orientamento:** Ovest

**Tempo migliore:**

**Valutazione:** ★ 2.9 (1)

**Info:** ★ 0 ()

**Belay:** ★ 0 ()

**Specialità:**

**Attrezzatura:**

Corde: 10m-Notseil

**Sintesi:** (traduzione alternativa)

Long hiking canyon

**Idrologia:**

**Accesso:** (traduzione alternativa)

First we park the car for the exit (if possible the day before). For this we drive from the city of Karak on the "50" down to the Dead Sea. After 26.2 km we come to the T-junction "Mazra Junction" and there we continue to the left on the "65" towards Aqaba. After about 24 km we pass the city of Safi in the northwest and after 25.8 km (from Mazra Junction) we cross the streambed of Wadi Hasa. After another 3.1 km we turn left to a district of Safi, which is located on the orographic left bank. We walk along the road that approaches the Wadi Hasa and later walks directly along its orographic left bank, passing a water reservoir, to the exit. Here, on the bank of the Wadi Hasa, we can park the car in the shade of some trees.

Back in Karak, we then drive with the second car on the "50" about 3.5 km to the east and turn south on the latter at the junction with the "35". From the intersection we drive 31 km to the bridge over the Wadi Hasa and then 6.7 km after the bridge we turn right at an acute angle onto the road to the thermal bath "Hammamat Afra" or "Hammam Burbeita". On this road we drive 9 km from the junction and then come to the parking lot P1, where one would park the car for the access to the Wadi Hasa Upper, if one wanted to combine its access with the access to the Wadi Hasa Lower. However, this is not advisable, because the whole tour would then take about 11 to 12 hours. In addition, the Hasa Lower offers a similar lime canyon as the Hasa Upper at its entry.

So we continue from P1 and after 2 km we arrive at P2. Here we park the car for the access.

**Avvicinamento:** (traduzione alternativa)

From P 2 we walk down the slope in a northerly direction, crossing - once at the bottom - on the slope the Wadi Afra just before it flows into the Wadi Hasa. We follow the track which soon reaches the streambed of the Wadi Hasa. We are standing on a limestone slab into which the water of the Hasa has eaten its way about 5 m deep.

**Giro:** (traduzione alternativa)

Since no descent option is opened at the waterfall at the beginning, we climb down a few meters further downstream and can explore the narrows up and down from here.

Then we continue downhill in open terrain at first. Thermal springs and hot tributaries can be found repeatedly along the banks. Then the river continuously descends further, the walls on the shore become higher. Interesting rock formations such as the "submarine" captivate our gaze. Towards the exit the Hasa flows between high reddish rock walls in a gravel bed. Finally, the river emerges into the plain near the town of Safi.

**Ritorno:** (traduzione alternativa)

Here we climb out to the left bank and are immediately at the car.

**Coordinate:**





Inizio del canyon [30.9892 35.6352](#)

Parcheggio all'entrata [30.9808 35.6457](#)

Parcheggio in uscita [31.0182 35.4875](#)

Fine del canyon [31.0177 35.4896](#)

**Rapporti:**

2023-03-09 | System User |   |  |  | |

Daten importiert von <https://canyon.carto.net/cwiki/bin/view/Canyons/HasaLowerCanyon.html>