

Boetto

Rio Boetto

Info: La qualità di questa descrizione non è stata ancora controllata o è stata valutata negativa. Se si conosce questo canyon, si prega di controllare questa descrizione e di inviare una segnalazione con una valutazione per questa descrizione utilizzando Segnalazioni +Nuova segnalazione. Se notate un errore, fatecelo sapere o unitevi alla comunità per correggere voi stessi questa descrizione.		
Creare: 2023-03-09 20:50:31	Aggiornamento: 2023-12-09 16:15:30	Stampa: 2026-04-21 06:04:02
Paese: Italia / Italy Regione: Liguria Sottoregione: Imperia Città: Molini di Triora		
Difficoltà: un po' difficile	Grado: v4 a4 II	Tempo totale: 4h20
Tempo avvicinamento: 1h15	Tempo giaro: 3h	Tempo ritorno: 5min
Altitudine di entrata: 660m	Altitudine di uscita: 400m	Altitudine delta: 260m
Lunghezza del canyon: 2200m	Rapel più alto: 16m	Quantità rapelli: 5
Transporto:	Tipo di roccia:	Area di ingresso: km ²
Stagione:	Orientamento: Sud	Tempo migliore:
Valutazione: ★ 1.9 (2)	Info: ★ 0 ()	Belay: ★ 0 ()
Specialità:		
Attrezzatura: Corde: 2x20m		
Sintesi: (traduzione alternativa) forest canyon		
Idrologia:		
Accesso: (traduzione alternativa) Leave the Italian A 10 (Genoa - Nice) at the Arma di Taggia exit (roughly halfway between Imperia and Ventimiglia). Then take the SP 548 up the Argentina valley towards Triora. After about 16 km you will pass through the small village of Agaggio. About 400 m after the village you reach the bridge over the Boetto (with a few houses further along the road). As there is practically no possibility to park your car properly here on the edge of the SP 548, drive up the steep concrete road on the right before the bridge and park next to the cemetery. If you have a second vehicle available for a transfer, you can drive it about 500 m further along the SP 548 and then up a narrow private road as far as possible to Grattino.		
Avvicinamento: (traduzione alternativa) Go back down from the cemetery to SP 548 and continue on it to the houses on both sides of the road. At the last house on the right, a dirt road goes up in a northerly direction to a concrete water tank. Passing it on the right, we follow the following path in serpentines upwards. We then see another water tank on the left. The path always runs relatively close to the edge of the valley that the Boetto has ditched. It goes up and up and finally we meet the tarred road that crosses from Grattino. However, we don't go all the way up to the road, but a few meters before we take the dirt road that goes to the right (NNO) in a roughly horizontal way. After a while we pass some houses with vineyards around, we go on and come to two uninhabited houses with a small flat area a little above. From here a path enters the sparse woods and brings us to the streambed of the Boetto.		
Giro: (traduzione alternativa) Canyon is fairly open, offers some jumps and slides, but is otherwise underwhelming; emergency egress possible almost everywhere		
Ritorno: (traduzione alternativa) Before or after the road bridge, go out to the left and to the cemetery.		

Coordinate:





Inizio del canyon [43.9875 7.8175](#)

Parcheggio Entrata e uscita [43.9738 7.8113](#)





Punto di passaggio [43.9744 7.8098](#)

Punto di passaggio [43.9840 7.8153](#)

Rapporti:

2025-07-25 | System User |    Normale |  Completato

Automatisch importiert von Descente-Canyon.com für Canyon Boetto (Quelle: <https://www.descente-canyon.com/canyoning/canyon-debit/2927/observations.html>)

2025-06-27 | System User |    Normale |  Completato

Automatisch importiert von Descente-Canyon.com für Canyon Boetto Sympathique descente première partie s enchaîne bien mais ensuite longue marche en rivière avant d atteindre le dernier obstacle... (Quelle: <https://www.descente-canyon.com/canyoning/canyon-debit/2927/observations.html>)

2025-04-06 | System User |    Normale |  Completato





Automatisch importiert von Descente-Canyon.com für Canyon Boetto itinéraire pour terminer l'installation et le contrôle du canyon en prévision de la réunion AIC/West Canyon des 25/26/27 avril (Quelle: <https://www.descente-canyon.com/canyoning/canyon-debit/2927/observations.html>)

2025-03-08 | System User |    Normale |  Completato


Automatisch importiert von Descente-Canyon.com für Canyon Boetto contrôle canyon en vue du rendez-vous canyoning de la valle argentina le week-end du 25/04/25 (Quelle: <https://www.descente-canyon.com/canyoning/canyon-debit/2927/observations.html>)

2024-08-24 | System User |    Normale |  Completato

Automatisch importiert von Descente-Canyon.com für Canyon Boetto (Quelle: <https://www.descente-canyon.com/canyoning/canyon-debit/2927/observations.html>)

2023-03-09 | System User |     | |

Info: Teile der Canyonbeschreibung wurden automatisiert übernommen. Konkret die Felder Weblinks, Koordinaten, Rating, Länge des Canyon, Einfachseil Mindestens von <https://www.descente-canyon.com/canyoning/canyon/2927>

2023-03-09 | System User |    | |

Daten importiert von <https://canyon.carto.net/cwiki/bin/view/Canyons/BoettoCanyon.html>