

Enfers

Ravin des Enfers, Le ravin des Enfers

Creare: 2023-03-09 20:55:03	Aggiornamento: 2024-01-02 18:46:23	Stampa: 2026-06-07 08:06:27
Paese: France Regione: Provence-Alpes-Côte-d'Azur / Provence-Alpes-Cote d'Azur Sottoregione: Alpes-de-Haute-Provence Città: Le Lauzet Ubaye		
Difficoltà: non così difficile	Grado: v3 a2 IV	Tempo totale: 5h45
Tempo avvicinamento: 1h30	Tempo giaro: 4h	Tempo ritorno: 15min
Altitudine di entrata: 1420m	Altitudine di uscita: 905m	Altitudine delta: 515m
Lunghezza del canyon: 2050m	Rapel più alto: 32m	Quantità rapelli: 35
Transporto: Auto necessaria	Tipo di roccia:	Area di ingresso: km ²
Stagione:	Orientamento: Sud-Ovest	Tempo migliore:
Valutazione: ★ 4 (2)	Info: ★ 2 (1)	Belay: ★ 0 ()
Specialità:		
Attrezzatura:		
Sintesi: (traduzione alternativa) Attractive rappel canyon		
Idrologia:		
Accesso: (traduzione alternativa) Drive to Le Lauzet-Ubaye. Aval with Ubaye crossing: Drive past the village, continue on the D900 and at the exit of the two-lane road turn left and park at the turn-off to Champanastais. Down the valley without crossing: On leaving Le Lauzet, take the small road on the left to the Roman bridge (the same as for Sauze/Blache). After the bridge, turn right, then park in a sharp hairpin bend in front of a block of houses on the right (1.3 km after the bridge). 12.7 km long shuttle bus. Uphill: Follow the D900 uphill, drive 1.6 km over the bridge over the Ubaye and take the small road on the left towards Chaudon-Grande Blache. At the exit of the paved road, take the right-hand path to the edge of Les Cluots (large meadows).		
Avvicinamento: (traduzione alternativa) Take the Ludwigskopf path, which leads north after circling the meadow and bypasses a large rock formation. After the last hairpin bends, the path joins a right-hand needle at the edge of a meadow dominated by two buildings (Schäferei, Alt. 1753). At this point, leave the path and follow a path that is barely visible in the tall grass and leads horizontally under the buildings. At the exit of the meadow, the path continues through the trees and soon you will see a single house on the left below the path. At this point, descend almost to this house and continue horizontally on the path, which is now easier to see. About 130 m later, on a very vague crest and at an altitude of 1700 m, a steep descent begins (on a fairly visible path) through the forest. After 5 minutes you reach the first obstacle. The part between the path of the head of Louis XVI, which you leave at a right-hand pin, and the "plunge" into the forest at altitude 1700 is marked with a dashed line on the 1:25,000 scale IGN map. Note that after the isolated house, if you continue along the path (which gradually improves) too far to the right, you will cross a canyon (ravin du Vallon, altitude 1648), which you can descend first via the flank on the G bank (steep), and then at best a 10 m abseil towards the exit.		

Giro: (traduzione alternativa)

A variety of abseils between 4 and 30 m, some of which are a little watery under normal conditions. No swims, no jumps, but magnificent indentations. The time for the descent will quickly depend on your knowledge of rappel, so you won't waste any time. Some waterfalls are equipped out of the water. There is very new and less new equipment, several handrails that you should use wisely to combine speed and safety.

Commitment

Certainly. The extent of the route is identical to the Sauze/Blache route, but cut deeper, with no obvious passing places, even less road or intermediate parking.... However, on the cross-section of Henri Vincens' topos, a loophole is indicated on the left bank at the exit of the first third, then two more further down (not tested).

Historical overview

M André, July 1983.

Notes

Without shuttle bus: parking lot in Les Cluots. At the confluence, ascend about 200 m on the right bank of the Ubaye, the path begins to climb. In a few hairpin bends, you reach the hamlet of Les Herbez at altitude 1225, then slightly uphill to the right, cross the canyon of the same name (it is the well-marked canyon at the beginning of the approach), then cross again to the right until you reach La Grande Blache. With a cut you reach Les Cluots. 1h20.

Ritorno: (traduzione alternativa)

Cross the Ubaye and continue to the car. If there is too much water in the Ubaye for a safe crossing, we take the path on the right bank downstream to the next bridge.

Coordinate:

Inizio del canyon [44.4271 6.4678](#)

Parcheggio in uscita [44.4112 6.4536](#)

Parcheggio all'entrata [44.4113 6.4698](#)

Fine del canyon [44.4139 6.4535](#)

Rapporti:

2026-04-06 | System User |  |  |  Folle |  Non fatto

Automatisch importiert von Descente-Canyon.com für Canyon Enfers Canyon interdit actuellement voir réglementation attention (Quelle: <https://www.descente-canyon.com/canyoning/canyon-debit/284/observations.html>)

2026-04-05 | System User |  |  |  Folle |  Completato





Automatisch importiert von Descente-Canyon.com für Canyon Enfers Merci géronimo pour le commentaire, oui dans le 04 l'arrêté ouvre les canyons au 1 mai, pas besoin de mettre des commentaires de se type merci. Mon tel si tu veux en discuter 06 77 65 37 07 (Quelle: <https://www.descente-canyon.com/canyoning/canyon-debit/284/observations.html>)

2026-04-05 | System User |  |  |  Folle |  Completato

Automatisch importiert von Descente-Canyon.com für Canyon Enfers Gros débit au début, et la fonte des neiges nous a beaucoup augmenter le débit, jusqu'à très gros débit. Une belle couleur marron de crue, le débit été limité pour que ce soit praticable. Merci aux nombreux relais hors actif. La fonte est un élément important à prendre en compte lors de la descente en cet période. Soyez sûre de vos compétences et de votre forme pour cet période encore bien en enneiger! (Quelle: <https://www.descente-canyon.com/canyoning/canyon-debit/284/observations.html>)

2026-04-05 | System User |  |  |  Folle |  Completato

Automatisch importiert von Descente-Canyon.com für Canyon Enfers Le débit à considérablement changé en cours de descente suite à la fonte des neiges. On était pas loin du débit "en crue" sur la fin. 6h15 dans le bouillon à 4, et pourtant nous n'avons pas trainé. De la neige à partir des fermes d'alpages, ceci complique l'approche. Il faut attendre impérativement la fin du "coup de chaud" (tant qu'il y a de la neige au-dessus) avant d'y aller pour les suivants. (Quelle: <https://www.descente-canyon.com/canyoning/canyon-debit/284/observations.html>)

2025-08-23 | System User |  |  |  Normale |  Completato

Automatisch importiert von Descente-Canyon.com für Canyon Enfers Conditions idéales pour profiter de l'eau. Traversée de l'Ubaye par quelques roches bien glissantes. En gros, une vrai patinoire ! (Quelle: <https://www.descente-canyon.com/canyoning/canyon-debit/284/observations.html>)

2025-08-23 | System User |  |  |  Normale |  Completato

Automatisch importiert von Descente-Canyon.com für Canyon Enfers Pas de difficulté pour la marche d'approche, canyon descendu en 4h15 à 3 en évitant la plupart des mains courantes. Très jolie succession de rappels dont certains très esthétiques dans un cadre sauvage. Confortable avec la navette ! A refaire ! (Quelle: <https://www.descente-canyon.com/canyoning/canyon-debit/284/observations.html>)

2025-08-14 | System User |  |  |  Normale |  Completato

Automatisch importiert von Descente-Canyon.com für Canyon Enfers Sortie en traversant l'Ubaye. Deux relais écrasés par les crues sur des obstacles franchissables malgré tout (désescalade). (Quelle: <https://www.descente-canyon.com/canyoning/canyon-debit/284/observations.html>)

2025-07-26 | System User |  |  |  Normale |  Completato

Automatisch importiert von Descente-Canyon.com für Canyon Enfers Équipements OK, belle conditions. (Quelle: <https://www.descente-canyon.com/canyoning/canyon-debit/284/observations.html>)

2025-07-26 | System User |  |  |  Normale |  Completato

Automatisch importiert von Descente-Canyon.com für Canyon Enfers Très belle course. Débit correct après la pluie de la nuit. Avec notre niveau N1 nous avons mis 8h au lieu de 5... Sans compter les marches d'approche et retour sans navette. Merci beaucoup au groupe d'initiateurs d'être venu vérifié le soir que nous soyons bien rentrés!!! au plaisir :-)) (Quelle: <https://www.descente-canyon.com/canyoning/canyon-debit/284/observations.html>)

2025-07-20 | System User |  |  |  Normale |  Completato

Automatisch importiert von Descente-Canyon.com für Canyon Enfers (Quelle: <https://www.descente-canyon.com/canyoning/canyon-debit/284/observations.html>)

2025-07-16 | System User |  |  |  Normale |  Completato

Automatisch importiert von Descente-Canyon.com für Canyon Enfers (Quelle: <https://www.descente-canyon.com/canyoning/canyon-debit/284/observations.html>)