

Mallaley

Torrent Mallaley

Info: La qualità di questa descrizione non è stata ancora controllata o è stata valutata negativa.

Se si conosce questo canyon, si prega di controllare questa descrizione e di inviare una segnalazione con una valutazione per questa descrizione utilizzando Segnalazioni +Nuova segnalazione. Se notate un errore, fatecelo sapere o unitevi alla comunità per correggere voi stessi questa descrizione.

Creare: 2023-11-20 21:27:43

Aggiornamento: 2025-10-10
07:31:40

Stampa: 2026-06-07 09:06:31

Paese: Italia / Italy **Regione:** Valle d'Aosta / Regione Autonoma Valle d'Aosta **Sottoregione:** Saint-Nicolas / Saint-Nicolas, Aosta Valley **Città:** Saint-Nicolas

Difficoltà: non così difficile

Grado: v3 a1 II

Tempo totale: 2h45

Tempo avvicinamento: 10min

Tempo giaro: 2h30

Tempo ritorno: 5min

Altitudine di entrata: 1100m

Altitudine di uscita: 700m

Altitudine delta: 400m

Lunghezza del canyon: 800m

Rapel più alto: 30m

Quantità rapelli:

Transporto: Auto necessaria

Tipo di roccia:

Area di ingresso: km²

Stagione:

Orientamento:

Tempo migliore:

Valutazione: ★ 2.3 (1)

Info: ★ 0 ()

Belay: ★ 0 ()

Specialità:

Attrezzatura:

Corde: 2x 35m

Sintesi: (traduzione alternativa)

A series of tufa waterfalls in a wooded setting.

Idrologia: (traduzione alternativa)

There is no designated escape route through the canyon, but you can leave the riverbed at any time and get to safety outside the flood zone.

The current is not very strong, but is sufficient at times when the water level is low.

The descent is possible from May to September.

Accesso: (traduzione alternativa)

In Aosta, take the national road in the direction of the Mont Blanc tunnel. After Villeneuve and 1.2 km after the turn-off to Introd, turn right onto a small road that leads to the hamlet of Mécosse. Park in the parking lot at the entrance to the village (car going downhill).

For the car going uphill, turn around and take the national road towards Aosta. At the entrance to St. Pierre, take a first left, then a second left after the cooperative to head towards Fossaz, St. Nicolas. Follow the main road up the slope. 600 m before Fossaz, there is a huge parking lot on the right where you can park.

Avvicinamento: (traduzione alternativa)

From the parking lot, take the road towards St. Pierre and walk about a hundred meters to the start of a well-signposted hiking trail on the right. The path very quickly joins a tractor track where you must turn left towards Lyveroulaz. After 200 meters, turn right towards Chiséraz, a new path that quickly crosses the stream.

Giro: (traduzione alternativa)

A series of tufa waterfalls in a wooded setting. The small waterfalls are easy to climb down. Those that require a rope can all be attached to natural anchors (trees). In several places, the torrent undercuts the left wall, forming a kind of rock shelter.

The torrent is often overgrown with vegetation. A machete can be useful.

Unique canyon that is clearly different from the other canyons in the Aosta Valley.

Suitable for beginners.

Ritorno: (traduzione alternativa)

Mallaley flows into the Dora Baltée. At the confluence, take the path that leads downstream along the Dora. After 200 m, a footbridge takes you to Mécosse on the opposite bank.

It is possible to skip the shuttle bus. In Mécosse, take the return path that starts below the parking lot, cross the footbridge and immediately begin the ascent on path no. 15, which passes a small chapel, leads to the vineyards and takes you to Livéroulaz. In the village, turn left towards La Cure (signpost no. 15), the tarmac road becomes a tractor track. After about twenty minutes, turn left towards Chiséraz to find the start of the canyon. All in all, allow just under an hour.

Coordinate:





Inizio del canyon [45.7130 7.1746](#)

Fine del canyon [45.7075 7.1798](#)

Parcheggio all'entrata [45.7147 7.1736](#)

Parcheggio in uscita [45.7063 7.1800](#)

Rapporti:

2023-03-09 | System User |   |  |  | |

Daten importiert von <https://www.descente-canyon.com/canyoning/canyon/23985/Mallaley.html>