
















Krebsbach









Lehnbach,Lehner Wasserfall

Creare: 2023-03-09 20:52:43	Aggiornamento: 2024-03-25 23:22:11	Stampa: 2025-07-29 03:07:03
Paese: Österreich / Austria Regione: Tirol Sottoregione: Bezirk Imst Città: Stams		
Difficoltà: non così difficile	Grado: v3 a1 III	Tempo totale: 1h55
Tempo avvicinamento: 20min	Tempo giaro: 1h30	Tempo ritorno: 5min
Altitudine di entrata: 790m	Altitudine di uscita: 660m	Altitudine delta: 130m
Lunghezza del canyon: 400m	Rapel più alto: 20m	Quantità rapelli: 16
Transporto: a piedi	Tipo di roccia:	Area di ingresso: 29.93km²
Stagione: maggio - ottobre	Orientamento:	Tempo migliore:
Valutazione: ★ 2.9 (3)	Info: ★ 2.7 (3)	Belay: ★ 1.7 (3)
Specialità:		
Attrezzatura:		
Sintesi: (traduzione alternativa) In organizer circles called Krebsbach; this flows shortly above into the Lehnbach.pure rappel canyon, easy tour with little water, very sunny, therefore probably passable throughout the year, except when there is a lot of snow. Unfortunately, very heavily polluted and littered by waste / sewage from the heavily populated Mieminger Plateau.		
Idrologia:		
Accesso: (traduzione alternativa) From the Inntal freeway take the Mötz exit onto the main road in the direction of Innsbruck, at Stams turn left after the last house and drive in the direction of "Wasserfall". At the end of the road, park your car in the parking lot in front of the highway underpass.		
Avvicinamento: (traduzione alternativa) Go through the underpass and over the suspension bridge to the northern bank of the Inn River and climb up on the hiking trail in the direction of Untermieming. After passing a chapel, immediately turn right at the edge of the meadow on a small path and continue along the edge of the forest down to the stream. (A little above on the left bank is the ruin of a mill).		
Giro: (traduzione alternativa) A total of 15 rappelling points, some very far outside the actual streambed, with chain anchors and some wire ropes to get to the belaystation. However, it is possible to also follow the course of the stream in the lower part. The final waterfall is rappelled in two stages (otherwise longer ropes are needed).Above water diversion to a power station.		
Ritorno: (traduzione alternativa) Pass the power station on the right and take the footpath back to the suspension bridge and the car.		
Coordinate: Inizio del canyon 47.2889 10.9861 Fine del canyon 47.2874 10.9875 Parcheggio Entrata e uscita 47.2849 10.9849		

Rapporti:

2025-05-25 | Felix |  |   |   |  Normale |  Completato
Finally water again after last year! Partly only single hoes. The garbage was limited. Easy to walk on. (traduzione alternativa)

2025-04-30 | Ba |  |   |    |  Basso |  Completato
Today there was less garbage in the canyon than 2 years ago. Abseil point 10 was no longer really sensible to reach as it was 2m into the canyon, so too deep from above and too high from the canyon, someone had put 2 fairly thin trees across the canyon as a bridge, but it was too dangerous for me. You can go around to the right and rappel from a tree. Very nice today with the sun. (traduzione alternativa)

2024-03-25 | Clarissa Linder |   |   |   |  Normale |  Completato
Canyon has changed a lot compared to 3 years ago, some stands would have to be renewed. Unfortunately a lot of garbage in the canyon :((traduzione alternativa)

2023-03-09 | System User |  |  | |
Daten importiert von <https://canyon.carto.net/cwiki/bin/view/Canyons/KrebsbachCanyon.html>