

Carecchio (Inferiore)

Creare: 2024-03-25 11:38:20	Aggiornamento: 2025-09-22 20:09:51	Stampa: 2026-06-07 10:06:10
Paese: Schweiz / Switzerland Regione: Kanton Tessin / Cantone Ticino Sottoregione: Bezirk Locarno Città: Verzasca		
Difficoltà: difficile	Grado: v4 a5 V	Tempo totale: 5h30
Tempo avvicinamento: 1h15	Tempo giaro: 4h	Tempo ritorno: 15min
Altitudine di entrata: 880m	Altitudine di uscita: 520m	Altitudine delta: 360m
Lunghezza del canyon: 2400m	Rapel più alto: 40m	Quantità rapelli: 23
Transporto: a piedi	Tipo di roccia:	Area di ingresso: km ²
Stagione: giugno - ottobre	Orientamento:	Tempo migliore: 9-16 Ore
Valutazione: ★ 4.5 (7)	Info: ★ 2.1 (7)	Belay: ★ 2.3 (7)
Specialità:		
Attrezzatura: Corde: 2x50m		
Sintesi: (traduzione alternativa) Massive canyon with slides and jumps with crystal clear water and pools. Rappels are partly in the water. Many places can be jumped. Very rewarding, quite aquatic canyon with beautiful rock formations.		
Idrologia: (traduzione alternativa) There is no power station or water discharge, but there is a measuring point. https://www.hydrodaten.admin.ch/it/seen-und-fluesse/stationen-und-daten/2612 Low < 150l/sec; Medium; 150-300l/sec; Much: 300-600l/sec; TOO MUCH>600l/sec		
Accesso: (traduzione alternativa) Verzasca Valley: Pass the famous Roman bridge in Laverezzo until you reach a large parking lot on the left. You can park there all day. Please make sure that you buy the 10 Fr. day ticket at the parking machine. 3 hours cost 5 Fr. It is checked there and a parking ticket costs 40 Fr. Payment is possible with francs or EC card.		
Avvicinamento: (traduzione alternativa) Walk back to Laverezzo and take the first road on the left uphill, over a bridge and on to the mountain village. Continue along the path/steps until you come to a handful of houses where there is a drinking fountain. From there, continue up the path/steps into the forest. From here there are hiking markings. In the forest, follow the canyon upwards until you reach a suspension bridge. Cross this and you have a great view of the pools. You can get off at this bridge later. It may be advisable to lay a short rope in the slope. The slope looks slippery and steep. The 2nd ascent in the forest follows. At some point you reach the height of the river. This is also the entry point.		
Giro: (traduzione alternativa) On a rappel, the hook is under a large boulder in the watercourse. The first person should be secured there with a man belay and build a rope traverse. However, there should also be an abseil point behind the boulder that is outside the water. Here, too, it would be useful to have a hook in front of the abseiling point to build a rope traverse. When you get back to the suspension bridge at the bottom, you can get off to the left. If you continue, you should have checked the water level in the village beforehand. The water inflow from the Real Agro is difficult to see because of the large boulders. Everything that follows is very watery with long swimming spots. This is followed by great jumpable pools with 30-40m swimming sections. This part takes about 1.5 hours.		
Ritorno: (traduzione alternativa) Either get off at the suspension bridge or follow the stream into the village. Exit on the left in each case.		

Coordinate:

Parcheggio Entrata e uscita [46.2623 8.8309](#)

Inizio del canyon [46.2603 8.8684](#)

Punto di passaggio [46.2578 8.8417](#)

Fine del canyon [46.2579 8.8399](#)

Rapporti:

2025-07-12 | SandroS | ★★★★★ | 📖★ | 📍★ | 🌊 Normale | 🍏 Completato

At approx. 400l Was very slippery in places. (traduzione alternativa)

2025-06-19 | Christoph Cramer | ★★★★★ | 📖★ | 📍★ | 🌊 Alto | 🍏 Completato

770l/s 17 degrees water temperature. All anchors ok. Some pools were not easy, but otherwise quite easy. Very slippery in places. (traduzione alternativa)

2024-09-22 | Peter | ★★★★★ | 📖★★★★ | 📍★★★ | 🌊 Normale | 🍏 Completato

La roccia di questa forra ha dei colori bellissimi! L'acqua cristallina e abbondante completa l'opera. Oggi con 400 L/s al check point, facilmente gestibile ma comunque non per principianti. Dopo la confluenza diventa un lungo trekking acquatico ma non perde il suo fascino. Grazie per i due ancoraggi nuovi, sono stati apprezzati ☺☺

2024-09-13 | Bubtore | ★★★★★ | 📖★★★ | 📍★★★ | 🌊 Alto | 🍏 Completato

Pincascia at 0.74 cubic meters, rather sporty but goes well. We set 2 more anchors after the inflow. Lots of cool high jumps! (traduzione alternativa)

2024-08-15 | Simone Steffke | ★★★★★ | 📖★★★★ | 📍★★★★ | 🌊 Alto | 🍏 Completato

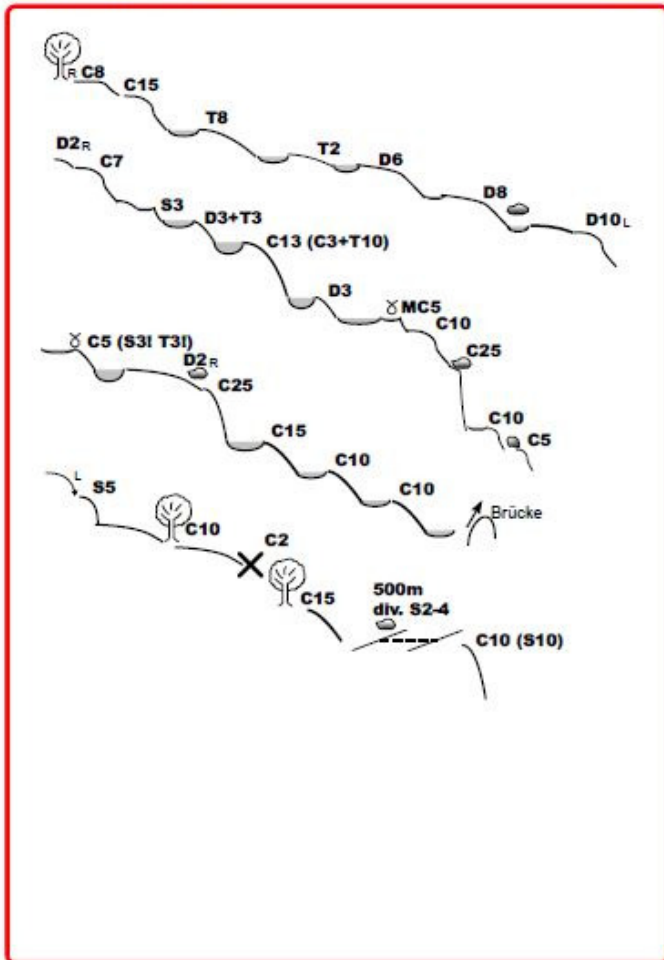
Level between start and exit decreasing from 520 - 450 liters. All easily doable. At the stand directly at the confluence (rd, right above a large block) the plate is missing. The bolt is still there and ok. Currently quite grippy so that even the downclimbs in the water go well. Nevertheless, always be careful ☹☹ There are anchors at all relevant points. From the confluence onwards, climb or jump. Top! 9 people, 1.25 h access, 4.5 h ascent (traduzione alternativa)

2024-08-08 | Norbert Fischeer | ★★★★★ | 📖★ | 📍★★★ | 🌊 Normale | 🍏 Completato




















All slides are now also equipped with a safety device. (traduzione alternativa)

2024-07-27 | Stephan Gehringer | ★★★★★ | 📖★ | 📍★★ | 🌊 Normale | 🍏 Completato

According to hydrodata 550l/s Our feeling was that the creek was easily manageable and could take even more water at least up to the right side arm... From this point on, there were no more anchors.... And we had to improvise... In some places one or two anchors would have been useful... but it was possible without... Stones and trees were available (traduzione alternativa)



Symbole

-  Canyonboden mit verkürzter Darstellung
-  Verkürzte Darstellung (horizontal)
-  Becken
-  Rücklauf
- C25** Gefällstufe, Wasserfall 25m hoch
- T3** Rutsche 3m
- S3** Sprung 3m
-  Umgehung rechts
-  Einzelner Bohrhaken, Verbundhaken
-  Normalhaken
-  Schlinge
- L M R Seitenangabe, orographisch links, mitte, rechts
-  Kettenstand
-  Erläuterung zum markierten Abschnitt
-  Baumstamm
-  Brücke
-  (Not-)Ausstieg
-  Fixseil
-  Laubbaum
-  Achtung Gefahr
-  Nadelbaum
-  Baummikado
-  Markante Felsblöcke