

Rio della Stua

Stua (migrated from 633),Rio della Stua

Info: La qualità di questa descrizione non è stata ancora controllata o è stata valutata negativa.

Se si conosce questo canyon, si prega di controllare questa descrizione e di inviare una segnalazione con una valutazione per questa descrizione utilizzando Segnalazioni +Nuova segnalazione. Se notate un errore, fatecelo sapere o unitevi alla comunità per correggere voi stessi questa descrizione.

Creare: 2023-03-09 20:49:54

Aggiornamento: 2023-10-14
09:16:06

Stampa: 2026-06-07 11:06:57

Paese: Italia / Italy **Regione:** Friuli Venezia Giulia **Sottoregione:** Udine **Città:** Socchieve

Difficoltà: non così difficile

Grado: v3 a2 II

Tempo totale: 3h10

Tempo avvicinamento: 25min

Tempo giaro: 2h30

Tempo ritorno: 15min

Altitudine di entrata: 725m

Altitudine di uscita: 490m

Altitudine delta: 235m

Lunghezza del canyon: m

Rapel più alto: 28m

Quantità rapelli: 8

Transporto: Auto necessaria

Tipo di roccia:

Area di ingresso: km²

Stagione:

Orientamento:

Tempo migliore:

Valutazione: ★ 2.6 (2)

Info: ★ 0 ()

Belay: ★ 0 ()

Specialità:

Attrezzatura:

Corde: 2x30

Sintesi: (traduzione alternativa)

Quite nice forest canyon with beautiful passages. Unfortunately, interrupted again and again by some walking and downclimb passages. The water level can not be checked from the lower parking lot, because below the stream runs completely underground and at the dam in the canyon a large part of the water is diverted.

However, the canyon is relatively open except for the first 3 rappels, so if those go water-wise the rest should not be a problem. Also, it seems like you get out of the canyon relatively often or. left relatively easy.

Idrologia:

Accesso: (traduzione alternativa)

From Tolmezzo you drive about 15 min (16 km) on the SS52 in the direction of Ampezzo. The SS52 crosses an arched bridge painted red-brown and about 200m after the bridge (5km before Ampezzo) you turn right in the direction of "Preone" or Socchieve. After one km you reach the village of Socchieve. Here, just inside the village, when the road bends to the left, turn right. On the right, on the hill, you will see the church "Chiesa di San Martino". Follow the small road out of Socchieve, keeping to the right (do not turn off), cross the ford over the Torrente Lumie before arriving at the Tagliamento after one km. Here there are now 2 possibilities to cross the Tagliamento. If the water allows it and you have a car with enough ground clearance, you can drive directly through the Tagliamento, or you fold in the side sails and drive over the very narrow bridge over the Tagliamento. Once you have crossed the Tagliamento, turn right and follow the road for about 750m until you reach Rio della Stua. Here is the lower parking lot (coordinates: N 46.384300, E 012.835300).

To get to the upper parking lot, cross the Rio della Stua and take the road up the hill (keep right at the first fork, keep left at the second fork). After about 10 minutes on an asphalt road with partly big potholes you arrive at the upper parking lot at 680Hm. (Coordinates: N 46.376655, E 012.825140)

Avvicinamento: (traduzione alternativa)

From the parking lot you follow the clearly recognizable forest road with little slope uphill. After 5-10 min the forest road ends. Here you go about 5 m directly uphill until you meet a clearly recognizable path. The path with red-white-blue markings leads directly to the Rio della Stua.

Giro: (traduzione alternativa)

At the entry you can see immediately on the left an old dilapidated weir. Immediately after the inflow of a small stream or. right begins the canyon 3 beautiful successive rappel. The 3rd rappel is somewhat difficult to reach when the water level is high, so you will find or. right. Somewhat hidden a ring to set up a rope traverse. The short rappel leads directly under a clamping block past into a deep pool.

After a 240m walking passages follows the next 17m rappel from a chain anchor and then another 60m walk. In case of problems, you could most likely get out of the canyon here or. left.

After that follows a step of about 2m, which is best rappelled or. left from the tree (do not jump even if tempting). A small slide follows, which leads into a deep cave-like pool. Immediately after, you rope 17m from a chain anchor into a shallow pool (watch out for sharp edges). Directly after this, a small stream flows or. right and a beautiful 4m jump follows.

A 250m walk and downclimb follows. In this passage are in the block chaos partly clamping blocks which are quite nice if you go into these "mini caves" purely. The passage can also be bypassed in the forest. Here, too, in case of emergency, one should most likely get out of the canyon or. left.

At the exit of this walking passages you come to a passage where you first suspect a small slide and then a deeper pool. Do not take this supposed slide but or. right. out of the stream, bypass the 1st pool and then you can jump from the forest into the 2nd very nice pool (7m directly from the tree or 3m a little further down).

After that follows a 20m waterfall before you come to a drop off (about 10m) where you search in vain for a stall. This place must be bypassed or. right. A bit of boulder climbing follows before another inlet on the or. left flows into the Rio della Stua.

After another rather long walk and downclimb with a 4m jump, a tributary from or. left and a small slide into a beautiful pool, one is at a dam that is used for electricity production and where practically the whole is diverted.

Fortunately, after another walk and downclimb in a rather dry streambed from or. right, there is another inlet that again brings good water into the Rio della Stua. Immediately after that you are at the last and highest rappel (28m).

Ritorno: (traduzione alternativa)

After the last rappel, follow the stream for about 15min before coming out at the lower parking lot.

Coordinate:

Inizio del canyon [46.3688 12.8265](#)

Parcheggio all'entrata [46.3769 12.8251](#)

Parcheggio in uscita [46.3843 12.8353](#)





Fine del canyon [46.3790 12.8347](#)

Rapporti:

2023-04-25 | System User |   | |

Der aktuelle Canyon wurde teilautomatisiert mit Canyon

<https://canyon.carto.net/cwiki/bin/view/Canyons/StuaCanyon.html> zusammengeführt.

2023-03-09 | System User |   |   | |

Daten importiert von <https://canyon.carto.net/cwiki/bin/view/Canyons/StuaCanyon.html>

2023-03-09 | System User |    |   | |

Daten importiert von <https://www.canyoning.or.at/index.php/liste-aller-canyons/504-rio-della-stua>