




Baccu Ois

Creare: 2023-03-09 20:52:32	Aggiornamento: 2024-01-26 15:25:33	Stampa: 2026-06-07 08:06:24
Paese: Italia / Italy Regione: Sardegna Sottoregione: provincia dell'Ogliastra / Province of Ogliastra Città: Gairo		
Difficoltà: non così difficile	Grado: v3 a2 II	Tempo totale: 2h15
Tempo avvicinamento: 15min	Tempo giaro: 1h30	Tempo ritorno: 30min
Altitudine di entrata: 780m	Altitudine di uscita: 600m	Altitudine delta: 180m
Lunghezza del canyon: 0m	Rapel più alto: 31m	Quantità rapelli: 10
Transporto: a piedi	Tipo di roccia:	Area di ingresso: km ²
Stagione:	Orientamento: Sud-Ovest	Tempo migliore:
Valutazione: ★ 1.8 (3)	Info: ★ 3 (1)	Belay: ★ 2 (1)
Specialità:		
Attrezzatura: Corde: 2x35m		
Sintesi: (traduzione alternativa) Open forest canyon with generally poor water flow		
Idrologia:		
Accesso: (traduzione alternativa) From Nuoro, do not go directly on the old SP 389 (southwestward), but follow the appropriate signs ("Lanusei") first on the southern bypass of Nuoro, on this 5 km westward, to then change to the new road to Lanusei. After 53 km (from leaving the bypass) you pass the village of Villanova Strisáili, slightly off to the left. A few kilometers further on, the road ends at the SP27 coming from the left in the direction of Villagrande-Strisali. Continue first on the old SS389 to the root of the Lago Alto del Flumendosa dam and to the Riu Sicaderba. Now turn right off the SP389, cross the river on a bridge and cross a railroad track near the Villagrande Strisali station (on the left). Then it crosses the railroad track again. A few meters later, the road to Canyon Riu e Forru turns off to the right. We stay on the main road and continue towards Taquisara. 4.6 km after turning off the SS389, a dirt road goes off to the left. We continue on this road in a southerly direction. We ignore a track on the left. Our track turns off after 1.6 km. Here we park the car (if necessary for the access) ("P1"). If we have two cars available, which are able to cope with the following slope, we first go down with both cars on the slope further to the right and after 1.7 km we come to a crossroads above the river. Here we park the car for the exit ("P2").		
Avvicinamento: (traduzione alternativa) After we have parked the 2nd car again at the top in the designated place ("P1"), we take the track that leads slightly uphill in southeastern direction. After a good 550m this track crosses a rocky stream channel. Here we enter.		
Giro: (traduzione alternativa) Over some steps that can be bypassed down to the C12 with the subsequent C33. There follows a longer downclimb to a C8, which can be bypassed. Then the last rappel (C12) before descending in the forest.		
Ritorno: (traduzione alternativa) As soon as the descent flattens out, turn right onto a slope and walk to the lower car. If there is only one car at the top, walk from the indicated place for the lower car up the slope to the car at the top (1.7 km).		
Coordinate: Inizio del canyon 39.8819 9.4714 Parcheggio Entrata e uscita 39.8841 9.4666 Fine del canyon 39.8785 9.4670		




Rapporti:

2026-05-04 | System User |    Basso |  Completato

Automatisch importiert von Descente-Canyon.com für Canyon Baccu Ois Belle roche dans la première partie mais eau polluée après la C30. Pas mal de désescalades.... (Quelle: <https://www.descente-canyon.com/canyoning/canyon-debit/22646/observations.html>)

2023-03-09 | System User |    | |

Info: Teile der Canyonbeschreibung wurden automatisiert übernommen. Konkret die Felder Weblinks, Koordinaten, Rating, Länge des Canyon, Einfachseil Mindestens von <https://www.descente-canyon.com/canyoning/canyon/22646>

2023-03-09 | System User |    | |

Daten importiert von <https://canyon.carto.net/cwiki/bin/view/Canyons/BaccuOisCanyon.html>

2022-03-29 | Christian Balla |       |    |  Normale |  Completato

The Baccu Ois canyon is mostly open and therefore offers a beautiful view. Access, the canyoning tour and the way back are not particularly far. However, a relatively long journey along a farm road is required. The abseils are moderately spectacular. Video of the tour: https://www.youtube.com/watch?v=WGqxKldWk_4 Photos and GPS tracks: <https://www.christian-balla.de/BaccuOis> (traduzione alternativa)