

# Neste de Saux (inferiore)





Neste de Saux inf.,Neste de Saux,Canyon de la Neste de Saux,La Neste de Saux

<b>Creare:</b> 2023-03-09 20:54:54	<b>Aggiornamento:</b> 2025-10-13 18:44:11	<b>Stampa:</b> 2026-06-07 10:06:44
<b>Paese:</b> France <b>Regione:</b> Occitanie <b>Sottoregione:</b> Hautes-Pyrénées <b>Città:</b> Aragnouet		
<b>Difficoltà:</b> difficile	<b>Grado:</b> v4 a5 III	<b>Tempo totale:</b> 3h47
<b>Tempo avvicinamento:</b> 2min	<b>Tempo giaro:</b> 3h30	<b>Tempo ritorno:</b> 15min
<b>Altitudine di entrata:</b> 1565m	<b>Altitudine di uscita:</b> 1420m	<b>Altitudine delta:</b> 145m
<b>Lunghezza del canyon:</b> 350m	<b>Rapel più alto:</b> 25m	<b>Quantità rapelli:</b>
<b>Transporto:</b>	<b>Tipo di roccia:</b>	<b>Area di ingresso:</b> km <sup>2</sup>
<b>Stagione:</b>	<b>Orientamento:</b> Nord	<b>Tempo migliore:</b>
<b>Valutazione:</b> ★ 4 (3)	<b>Info:</b> ★ 2.5 (2)	<b>Belay:</b> ★ 2.5 (2)
<b>Specialità:</b>		
<b>Attrezzatura:</b> Corde: 2x 30m		
<b>Sintesi:</b> (traduzione alternativa) Watery rappel canyon		
<b>Idrologia:</b>		
<b>Accesso:</b> (traduzione alternativa) We leave the A64 - La Pyrénéenne - at Lannemezan and head south on the D929 to Arreau and on to St.-Lary-Soulan. We then head towards the Bielsa tunnel. 1.3 km after the hamlet of Aragnouet and immediately after the houses of Chaubère (on the right of the road), we come to the bridge over the Neste de Saux. After the bridge, we can park our car on the left of the road for the exit. We then continue in the second car and see the Chapelle des Templiers on the meadows below on the right. The road then climbs in serpentines. 2.6 km after the bridge over the Neste de Saux, we turn left and park our car for access at the little house. A little above, we can see the old border station on the French side to the right of the road.		
<b>Avvicinamento:</b> (traduzione alternativa) Passing the little house on the right, we immediately come to the streambed. <a href="https://2.bp.blogspot.com/-a62TOSS1EV0/V7OvG1JEyVI/AAAAAAAAAI_E/aeYXUM5jg34N83e_zoyJYyo0qdfKWWODgCLcB/s1600/Neste%252BSaux%252Bn">https://2.bp.blogspot.com/-a62TOSS1EV0/V7OvG1JEyVI/AAAAAAAAAI_E/aeYXUM5jg34N83e_zoyJYyo0qdfKWWODgCLcB/s1600/Neste%252BSaux%252Bn</a> <a href="https://www.wikiloc.com/canyoneering-trails/neste-de-saux-d-v4a5iii-20192724">https://www.wikiloc.com/canyoneering-trails/neste-de-saux-d-v4a5iii-20192724</a> <a href="https://www.gpsies.com/map.do;jsessionid=F832E2EF8F47D0CE6142A659225166CA.fe1?fileId=vcmhsxkgjxmyxugz">https://www.gpsies.com/map.do;jsessionid=F832E2EF8F47D0CE6142A659225166CA.fe1?fileId=vcmhsxkgjxmyxugz</a>		
<b>Giro:</b> (traduzione alternativa) See topographic view, photos & videos		
<b>Ritorno:</b> (traduzione alternativa) Exit to the right above the collecting basin of the water drainage and down the path to the road.		
<b>Coordinate:</b> Inizio del canyon <a href="#">42.7742 0.1989</a> Parcheggio in uscita <a href="#">42.7801 0.1965</a> Parcheggio all'entrata <a href="#">42.7746 0.1990</a> Fine del canyon <a href="#">42.7782 0.1982</a>		

## Rapporti:

2026-05-22 | System User |    Folle |  Non fatto

Automatisch importiert von Descente-Canyon.com für Canyon Neste de Saux <https://www.hautes-pyrenees.gouv.fr/Publications/Enquetes-publiques-et-consultation-du-Public/Enquetes-publiques/Enquetes-publiques-programmees-ou-en-cours/AE-loi-sur-l-eau-centrale-hydroelectrique-sur-la-Neste-de-Saux> (Quelle: <https://www.descente-canyon.com/canyoning/canyon-debit/21066/observations.html>)

2025-11-01 | System User |    Normale |  Completato

Automatisch importiert von Descente-Canyon.com für Canyon Neste de Saux (Quelle: <https://www.descente-canyon.com/canyoning/canyon-debit/21066/observations.html>)

2025-10-12 | System User |    Normale |  Completato

Automatisch importiert von Descente-Canyon.com für Canyon Neste de Saux Quelques mono points sinon RAS. Descendu à 2 en moins de 2h. (Quelle: <https://www.descente-canyon.com/canyoning/canyon-debit/21066/observations.html>)

2025-09-11 | System User |    Normale |  Completato

Automatisch importiert von Descente-Canyon.com für Canyon Neste de Saux Dans la première partie attention à une vasque engravée qui ne saute pas. (Quelle: <https://www.descente-canyon.com/canyoning/canyon-debit/21066/observations.html>)

2025-08-31 | System User |    Normale |  Completato

Automatisch importiert von Descente-Canyon.com für Canyon Neste de Saux (Quelle: <https://www.descente-canyon.com/canyoning/canyon-debit/21066/observations.html>)

2025-08-30 | System User |    Normale |  Completato

Automatisch importiert von Descente-Canyon.com für Canyon Neste de Saux (Quelle: <https://www.descente-canyon.com/canyoning/canyon-debit/21066/observations.html>)

2025-08-21 | System User |    Normale |  Completato

Automatisch importiert von Descente-Canyon.com für Canyon Neste de Saux (Quelle: <https://www.descente-canyon.com/canyoning/canyon-debit/21066/observations.html>)

2025-08-17 | System User |    Normale |  Completato

Automatisch importiert von Descente-Canyon.com für Canyon Neste de Saux Dc ,très beau canyon .vu personne descente vers 9h30 .vire de sortie en bon état. (Quelle: <https://www.descente-canyon.com/canyoning/canyon-debit/21066/observations.html>)

2025-08-16 | System User |    Normale |  Completato

Automatisch importiert von Descente-Canyon.com für Canyon Neste de Saux Rentré dans le canyon vers 10 h 30. Personne devant nous. Au retour vers 14 h, plusieurs groupes étaient dedans . (Quelle: <https://www.descente-canyon.com/canyoning/canyon-debit/21066/observations.html>)

2025-08-03 | System User |    Normale |  Completato

Automatisch importiert von Descente-Canyon.com für Canyon Neste de Saux (Quelle: <https://www.descente-canyon.com/canyoning/canyon-debit/21066/observations.html>)

2025-08-02 | System User |    Normale |  Completato

Automatisch importiert von Descente-Canyon.com für Canyon Neste de Saux Etiage. (Quelle: <https://www.descente-canyon.com/canyoning/canyon-debit/21066/observations.html>)

2025-07-31 | System User |    Normale |  Completato

Automatisch importiert von Descente-Canyon.com für Canyon Neste de Saux On s'est garées en bas au niveau de la sortie puis on est montées en marchant/stop. RAS dans la descente. L'équipement est en place. Globalement, on a tout passé dans l'actif, ça ramone par moments mais avec des précautions et de l'anticipation ça passe. Toboggans et sauts OK. Canyon vraiment très très beau !! :D (Quelle: <https://www.descente-canyon.com/canyoning/canyon-debit/21066/observations.html>)

2025-07-11 | System User |    Normale |  Completato

Automatisch importiert von Descente-Canyon.com für Canyon Neste de Saux Dans la 1ere partie, une vasque

