







Hochschlachtbach

Panta Rhei

Creare: 2023-03-09 20:50:02	Aggiornamento: 2025-09-01 17:32:50	Stampa: 2026-04-21 06:04:08
Paese: Österreich / Austria Regione: Oberösterreich Sottoregione: Bezirk Steyr-Land Città: Reichraming		
Difficoltà: non così difficile	Grado: v3 a3 II	Tempo totale: 4h50
Tempo avvicinamento: 1h20	Tempo giaro: 2h30	Tempo ritorno: 1h
Altitudine di entrata: 763m	Altitudine di uscita: 544m	Altitudine delta: 219m
Lunghezza del canyon: m	Rapel più alto: 30m	Quantità rapelli: 12
Transporto: Bici/Mountainbike	Tipo di roccia:	Area di ingresso: km ²
Stagione:	Orientamento:	Tempo migliore:
Valutazione: ★ 3.2 (2)	Info: ★ 3 (1)	Belay: ★ 3 (1)
Specialità: Regenbach,		
Attrezzatura: Corde: 2x30m		
Sintesi: (traduzione alternativa) Narrow passages alternate with open craggy gorge. Many, partly circular pools. Since a hiking trail comes close to the stream in some places, several emergency exits are possible. Also geologically interesting. Is also commercially guided. The rappelling points are equipped with chain anchors and numbered consecutively.		
Idrologia:		
Accesso: (traduzione alternativa) By car you drive on the Westautobahn until the exit towards Steyr. Once there, follow the Enns upstream to Reichraming. Either park the car here in the village or continue upstream along the Reichramingbach and park in the national park (note that there is a charge). Alternative access: In Unterlaussa turn off the main road in the direction of 'Knappenhau', pass here and drive over the Mooshöhe to the parking lot in the Weisswassertal (last sand road).		
Avvicinamento: (traduzione alternativa) From the barrier (approach via Reichraming), preferably by bike, always along the large stream. Past the large hermitage, past the entry to the Triftsteig to the Schleierfall -> bike depot. Ascent on hiking trail no. 485 in the direction of Anlaufalm. You will find the entry point after the 2nd steep ascent at a prominent rock with path markings (descend approx. 5m into the stream). Alternatively, you can also access the trail from the Weisswasser parking lot via the Anlaufalm.		
Giro: (traduzione alternativa) Sunny waterfall steps in Schofen Gorge with smaller pools in between, separated by a 250m walking passages. Tolerates a lot of water.		
Ritorno: (traduzione alternativa) End point of the tour at the Veil Falls.		
Coordinate: Inizio del canyon 47.7706 14.4945 Parcheggio Entrata e uscita 47.7549 14.5322 Fine del canyon 47.7654 14.4890		

Rapporti:

2024-06-27 | Paul Mistlbacher |  |   |   |  Normale |  Completato
Overall in good condition. Always some wood but not disturbing. Cracks possible. (traduzione alternativa)

2023-03-09 | System User |  |  |  | |
Daten importiert von <https://canyon.carto.net/cwiki/bin/view/Canyons/HochschlachtbachCanyon.html>