

Latreinbach

Creare: 2023-03-09 20:55:14	Aggiornamento: 2025-05-18 18:11:41	Stampa: 2026-06-07 10:06:21
Paese: Österreich / Austria Regione: Tirol Sottoregione: Bezirk Kufstein Città: Wörgl		
Difficoltà: non così difficile	Grado: v3 a2 III	Tempo totale: 6h35
Tempo avvicinamento: 1h40	Tempo giaro: 4h45	Tempo ritorno: 10min
Altitudine di entrata: 1050m	Altitudine di uscita: 565m	Altitudine delta: 485m
Lunghezza del canyon: 1600m	Rapel più alto: 27m	Quantità rapelli: 21
Transporto: a piedi	Tipo di roccia:	Area di ingresso: 0.80km ²
Stagione: maggio - ottobre	Orientamento: Nord	Tempo migliore:
Valutazione: ★ 1.5 (3)	Info: ★ 2 (1)	Belay: ★ 1 (1)
Specialità:		
Attrezzatura: Corde: 2x30m		
Sintesi: (traduzione alternativa) Not very attractive forest canyon, which is nevertheless deep in places. The upper part is very little used and often requires rappels down trees. The lower part is better secured and has a nice overhanging section (25m). A lot of trees and blockages in unfavorable places, especially at the beginning of part 2.		
Idrologia: (traduzione alternativa) Very small catchment area and generally low water flow. Can also be used during rain or after long periods of rain.		
Accesso: (traduzione alternativa) We take the B 171 through Wörgl in the direction of Kundl. Where the road makes a slight bend to the right at the exit of a long straight, Wildschönauer Straße turns off to the left (SE). We continue (initially) on the B 171 (Innsbrucker Straße), after 600m we pass "McDonalds" on the left and a few meters after that a "Jet" petrol station, also on the left. 280m after "McDonalds" we turn left into the Oberer Aubachweg. 650m we drive along the small road to the entrance to an allotment garden (navigation destination "Oberer Aubachweg 14") and park our car here in a suitable place (not bad below the tennis courts) (P1 - 530m altitude). If we - also - want to walk the upper parts, a partial shuttle is an option. To do this, we take the second car back towards Wörgl and turn right into Wildschönauer Straße at the start of the village. We drive 2.3 km uphill in serpentines until the road branches off to the right into the hamlet of Hennersberg. We also turn right here and park our second car after 350m (before the left-hand bend) in a suitable place (P2; navigation destination: "Hennersberg 13a").		
Avvicinamento: (traduzione alternativa) From the start of the access road to the allotment site (530m altitude), we take the path that leads us past the tennis courts to the south. We cross the Latreinbach stream and see the steps below the torrent bridge, where the exit will already be. About 50m after the bridge, a comfortable path leads up to the right. We follow it, cross a wide forest path at an altitude of 700m and come to a fork in the path at an altitude of just over 720m. Turn right here - signpost: "Zauberwinkel über Zaubersteig; Niederau" - to the entry to the lower part (E2) at 715m above sea level. Continue straight on up to the upper entry (E2). At an altitude of approximately 1040m we come to a farm track and follow this to the right. After about 600m we cross a first spring stream of the Latreinbach to the right, and a little later a second one. We enter the third spring brook (E1 - 1050m altitude). If you have transferred a second car to Hennersberg, take the path to the west, which turns off to the right a few meters before the prominent left-hand bend in the road. After a few hundred meters you come to the point where the path, coming up from below, crosses this wide forest road (see above!). From here, continue as described above, either to E1 or E2.		
Giro: (traduzione alternativa) The upper parts are relatively open, poorly secured (anno 2018), at risk of falling rocks. Highest rappel 20m. The lower parts are somewhat more attractive and well secured. Exit directly at the slide brake to the right or left.		

Ritorno: (traduzione alternativa)

Follow the tracks downhill until you reach the path at the foot of the slope. Follow it to the left to the car at the tennis courts.

Coordinate:

Inizio del canyon [47.4651 12.0631](#)

Parcheggio all'entrata [47.4746 12.0689](#)

Parcheggio in uscita [47.4778 12.0600](#)




Fine del canyon [47.4764 12.0616](#)

Parcheggio Accesso alternativo [47.4781 12.0674](#)


Rapporti:

2025-05-17 | Patrick Summerer |   |    |   |  Basso |  Completato

Walk along the entire Latreinbach. Upper part almost dry and only halfway interesting from the confluence of the side arms, only then also some water. At the entry at the lower part (new forest road) 3 fallen trees are hanging very unfavorably. Generally a lot of wood and blockages at the abseiling points. Drilled 2 times in the upper part, but someone must have gone through in recent years, as there were a few new-looking stands. (traduzione alternativa)

2023-03-09 | System User |   |  |  | |

Info: Teile der Canyonbeschreibung wurden automatisiert übernommen. Konkret die Felder Weblinks, Koordinaten, Rating, Länge des Canyon, Einfachseil Mindestens von <https://www.descente-canyon.com/canyoning/canyon/24174>

2023-03-09 | System User |  |  |  | |

Daten importiert von <https://canyon.carto.net/cwiki/bin/view/Canyons/LatreinbachCanyon.html>