

Hidan Upper

Wadi el Hidan Upper, Wadi Al Wala, Wadi Alhaydan, Hidan superieur

Info: La qualità di questa descrizione non è stata ancora controllata o è stata valutata negativa.

Se si conosce questo canyon, si prega di controllare questa descrizione e di inviare una segnalazione con una valutazione per questa descrizione utilizzando Segnalazioni +Nuova segnalazione. Se notate un errore, fatecelo sapere o unitevi alla comunità per correggere voi stessi questa descrizione.

Creare: 2023-03-09 20:50:22

Aggiornamento: 2024-01-10
10:31:49

Stampa: 2026-06-07 10:06:26

Paese: الأردن / Jordan **Regione:** ابدام / Muḥafazat Madaba **Sottoregione:** نابيذءاول / Dhiban **Città:** اصق
ضيرعلا

Difficoltà: non così difficile

Grado: v2 a3 III

Tempo totale: 8h32

Tempo avvicinamento: 2min

Tempo giaro: 7h

Tempo ritorno: 1h30

Altitudine di entrata: 100m

Altitudine di uscita: -100m

Altitudine delta: 200m

Lunghezza del canyon: 5000m

Rapel più alto: 5m

Quantità rapelli: 1

Transporto: Auto facoltativa

Tipo di roccia: basalt

Area di ingresso: km²

Stagione:

Orientamento: Sud-Ovest

Tempo migliore:

Valutazione: ★ 2.9 (1)

Info: ★ 0 ()

Belay: ★ 0 ()

Specialità:

Diga, § Regulated,

Attrezzatura:

Corde: Notseil - 10m

Sintesi: (traduzione alternativa)

Aquatic canyon with swimming passages and canyons.

Reservoir in the upper reaches.

Idrologia:

Accesso: (traduzione alternativa)

We continue on the old "Kings Highway" road "35" (Madaba - Karak).

About 65 km from Karak to the north and 10 km after driving through the village of Dhiban, we come to the bridge over the Wadi Wala, the upper reaches of the Wadi el Hidan. If we are coming from the north, it is 24 km from Madaba (city center) to here.

We turn off to the south of the bridge and drive 17 km downhill along the wadi. We then arrive at the entry to the upper parts of the Hidan Upper and park our (possibly first) car here.

If we have 2 vehicles available or if we only want to walk the lower section of the Hidan Upper, we park our (possibly second) car after another 1.2 km on this road. This is the point where the road "says goodbye" to the wadi in a right-hand bend.

Avvicinamento: (traduzione alternativa)

Entry at "P1" directly into the wadi at the basalt slabs (2 min.).\n\nThe waterfall is bypassed to the right, then you climb 3m on grippy rock down into the streambed.

Entry at "P2": On a clear path - in the course down to the left view of the final waterfalls of the first part - down into the wadi (20 min.).

Giro: (traduzione alternativa)

If we get on at the beginning of the upper part - " P 1" - a river walk between high walls, mostly on grown rock, awaits us. Some swimming stretches, some steps for downclimbing, partly a bit tricky and an impressive final passage with a double waterfall with possible jumps. After that the canyon opens and we can climb up in a right turn to "P 2" (25 min.).

As we continue up the 2nd part, the canyon shows a bit more open, but still scenic. We rappelled down a small step that seemed a bit too tricky for downclimbing/sliding/jumping.

Then we pass our later exit (up to the right at some larger bushes), but continue walking for about 1 km until we come to the high waterfall called Barta, which signifies the end of an ascent of Wadi Hidan Upper.

For the exit we go back the 1 km and then at the mentioned place with the big bushes on the left (northwards) out (see photo 10 at the first photo link - 2007).

Ritorno: (traduzione alternativa)

Over the gravel cone with the large bushes we go up to a rock passage, which we climb up near the streambed (not difficult). At the top, we then keep pathless or on goat paths on the orographic. right side of the wadi up the slope and at the top we come across a clear path that we follow continuously. It meets a dirt road that brings us - to the right - to the car ("P2").

Coordinate:

Inizio del canyon [31.5064 35.6864](#)

Parcheggio all'entrata [31.5068 35.6863](#)

Parcheggio in uscita [31.4899 35.6741](#)

Fine del canyon [31.4762 35.6582](#)





Uscita intermedia del canyon [31.4848 35.6770](#)

Fine del canyon alternativo [31.4743 35.6522](#)

Rapporti:

2025-12-04 | System User |  |  |  Normale |  Completato

Automatisch importiert von Descente-Canyon.com für Canyon Hidan (supérieur-I) Après 1h30, nous avons fait demi-tour. Un gigantesque îlot de déchets s'était formé dans un rétrécissement. Sur environ 60 mètres, il y avait une sorte de bouillie sur laquelle on pouvait parfois se tenir, mais qui bougeait aussi et dans laquelle on pouvait s'enfoncer. Nous n'avions pas envie de nous retrouver la tête sous l'eau dans cette crasse. (Quelle: <https://www.descente-canyon.com/canyoning/canyon-debit/23657/observations.html>)

2023-03-09 | System User |   |  |  | |

Daten importiert von <https://canyon.carto.net/cwiki/bin/view/Canyons/HidanUpperCanyon.html>