

# Rio Budrin

<b>Creare:</b> 2023-03-09 20:52:20	<b>Aggiornamento:</b> 2023-10-29 18:32:45	<b>Stampa:</b> 2026-06-07 10:06:25
<b>Paese:</b> Italia / Italy <b>Regione:</b> Friuli Venezia Giulia <b>Sottoregione:</b> Udine <b>Città:</b> Stupizza		
<b>Difficoltà:</b> non così difficile	<b>Grado:</b> v3 a3 III	<b>Tempo totale:</b> 4h20
<b>Tempo avvicinamento:</b> 10min	<b>Tempo giaro:</b> 4h	<b>Tempo ritorno:</b> 10min
<b>Altitudine di entrata:</b> 627m	<b>Altitudine di uscita:</b> 228m	<b>Altitudine delta:</b> 399m
<b>Lunghezza del canyon:</b> m	<b>Rapel più alto:</b> 35m	<b>Quantità rapelli:</b>
<b>Transporto:</b> Auto necessaria	<b>Tipo di roccia:</b>	<b>Area di ingresso:</b> km <sup>2</sup>
<b>Stagione:</b>	<b>Orientamento:</b>	<b>Tempo migliore:</b>
<b>Valutazione:</b> ★ 2.8 (2)	<b>Info:</b> ★ 3 (1)	<b>Belay:</b> ★ 2 (1)
<b>Specialità:</b>		
<b>Attrezzatura:</b>		
<b>Sintesi:</b> (traduzione alternativa) Quite a long tour with interesting spots and many slides. Mainly worthwhile when other canyons in the area carry too much water. Dries out quickly after rainfall.		
<b>Idrologia:</b>		
<b>Accesso:</b> (traduzione alternativa) Parking exit: From Kobarid via Robic to Italy. In the village of Stupizza, turn right at a small square with a bus stop. Follow the gravel road to a large gravel parking lot directly on the Natisone river:  Entry parking lot: Continue down the valley to the village of Linder/Loch, cross the Natisone here and follow a narrow, winding mountain road to Montefosca. In Montefosca it is best to park directly in the village. Approx. 20min from parking exit to parking entry		
<b>Avvicinamento:</b> (traduzione alternativa) Follow the asphalt road towards the end of the village. Before you leave the village, take path 752 on the right. Follow the path through the village until it leaves the village downhill. Follow the wide, well-marked path downhill until you reach the stone bridge over the Rio Budrin after about 10 minutes. Take the ortographic left here.  Alternatively, you can climb from the parking exit via trail no. 735 from Stupizza to Montefosca (500m, 1.5h)		
<b>Giro:</b> (traduzione alternativa) Abseiling points are generally well equipped with at least one Inox ring. Initially more of a forest gorge, it develops into a nice canyon with some jumps and slides. At the highest break, first jump 2m into a small pool, then rappel from the left 20m under the rock gate, the rappel stand for the following 35m rappel is on the left behind the edge, an anchor for a traverse rope is directly under the rock gate.		
<b>Ritorno:</b> (traduzione alternativa) Downclimb through the blocked streambed. When the canyon walls become flatter, you can switch to the left onto a path.		
<b>Coordinate:</b> Inizio del canyon <a href="#">46.1930 13.4406</a> Parcheggio all'entrata <a href="#">46.1985 13.4434</a> Parcheggio in uscita <a href="#">46.2015 13.4699</a> Fine del canyon <a href="#">46.1970 13.4617</a>		




## Rapporti:

---

2023-10-29 | Horst Lambauer |  |   |   |  Completato

Description and coordinates adapted to current conditions. Quite nice canyon but important directly after heavy rains make. Water also runs off again very quickly and then the canyon is practically dry. (traduzione alternativa)

---

2023-03-09 | System User |  |  |  |

Daten importiert von <https://canyon.carto.net/cwiki/bin/view/Canyons/RioBudrinCanyon.html>