


Pricotic




Rio Pricotic, Rio Pricotic, Prihatschbach

Creare: 2023-03-09 20:54:21	Aggiornamento: 2023-10-14 09:16:22	Stampa: 2026-06-07 09:06:21
Paese: Italia / Italy Regione: Friuli Venezia Giulia Sottoregione: Udine Città: Studena Bassa		
Difficoltà: un po' difficile	Grado: v4 a2 II	Tempo totale: 3h
Tempo avvicinamento: 55min	Tempo giaro: 2h	Tempo ritorno: 5min
Altitudine di entrata: 1080m	Altitudine di uscita: 760m	Altitudine delta: 320m
Lunghezza del canyon: m	Rapel più alto: 60m	Quantità rapelli:
Transporto:	Tipo di roccia:	Area di ingresso: km ²
Stagione:	Orientamento:	Tempo migliore:
Valutazione: ★ 2.4 (2)	Info: ★ 2 (1)	Belay: ★ 2 (1)
Specialità:		
Attrezzatura:		
Sintesi: (traduzione alternativa) open canyon with a 60m waterfall right at the beginning and short walking passages between the rappel.		
Idrologia:		
Accesso: (traduzione alternativa) Via the A23 to Pontebba. There take the road in the direction of Lanzenpass. After Studena Bassa, cross the Torrente Pontebbana over a bridge. 300m after the bridge you will find a large parking lot on the right where signs indicate the beginning of trail 432. Park here.		
Avvicinamento: (traduzione alternativa) From the parking lot, walk along the road for about 250m until you find the beginning of a barely visible path (46.526884°, 13.248222°). the path becomes more visible with increasing altitude and leads up the orographic left side of the canyon. After 300m you come across old wall remains behind which you can descend into the streambed.		
Giro: (traduzione alternativa) After two approx. 10m rappels you stand in front of the 60m Z-waterfall. If the water flow is too high, this waterfall could cause problems. Attention when taking off the rope! Another 5 rappelling routes up to 25m alternate with short walking passages, before you rappel in front of a 55m rappelling routes (2 rings on the right), far away from the water in the dry. This place is very fragile! After a small climbing passage, one finds a suction point for a water supply. This last double waterfall rappel from the left inlet.		
Ritorno: (traduzione alternativa) After the last waterfall, you will soon see a path on the left that leads to the road and in 5m back to the car. Do not take the "better" path on the right, which leads over private property!		
Coordinate: Inizio del canyon 46.5326 13.2444 Fine del canyon 46.5277 13.2472 Parcheggio Entrata e uscita 46.5264 13.2510		

Rapporti:

2023-05-07 | Rok |  |   |   |  Normale |  Completato

Everything still ok so far. Partially prone to rockfall. The 60er is very beautiful. One could rehabilitate one or the other hook. Please get off after the last waterfall or mini slide on the left and go to the car. There is a house on the right and the owner is said to be not very friendly. The gorge can be well combined with the Pricot in the connection. (traduzione alternativa)

2023-03-09 | System User |  |  |  | |

Daten importiert von <https://canyon.carto.net/cwiki/bin/view/Canyons/PricoticCanyon.html>