

Linás

Riu Linas

Info: La qualità di questa descrizione non è stata ancora controllata o è stata valutata negativa. Se si conosce questo canyon, si prega di controllare questa descrizione e di inviare una segnalazione con una valutazione per questa descrizione utilizzando Segnalazioni +Nuova segnalazione. Se notate un errore, fatecelo sapere o unitevi alla comunità per correggere voi stessi questa descrizione.		
Creare: 2023-03-09 20:50:35	Aggiornamento: 2023-10-14 09:16:10	Stampa: 2026-06-07 11:06:16
Paese: Italia / Italy Regione: Sardegna Sottoregione: provincia del Medio Campidano Città: Villacidro		
Difficoltà: un po' difficile	Grado: v4 a2 II	Tempo totale: 6h
Tempo avvicinamento: 2h30	Tempo giaro: 2h30	Tempo ritorno: 1h
Altitudine di entrata: 730m	Altitudine di uscita: 530m	Altitudine delta: 200m
Lunghezza del canyon: 0m	Rapel più alto: 47m	Quantità rapelli:
Transporto: a piedi	Tipo di roccia:	Area di ingresso: km ²
Stagione:	Orientamento:	Tempo migliore:
Valutazione: ★ 2.3 (2)	Info: ★ 0 ()	Belay: ★ 0 ()
Specialità:		
Attrezzatura:		
Sintesi: (traduzione alternativa) Remote rappel canyon. Water flow generally poor. Therefore, the winter months are preferable.		
Idrologia:		
Accesso: (traduzione alternativa) like Oridda u. Muru Mannu: In Villacidro we follow the signs "Monti Mannu". Thus we arrive at the reservoir Lago di Leni/Lago di Montmannu and ride along its northern shore. A bridge brings us to the other bank of a riverbed. We continue along the shore of the reservoir until we reach its southern root, where we cross another streambed. After the bridge, we turn right onto a dirt road and continue following the signs for "Monti Mannu". We follow the forest road for 5.5 km, passing a group of hares on the left, and later a tree nursery on the righthand side. On the left we see the skeleton of a metal footbridge over the Rio Cannisoni. Here we park the car (see Google-map in "photo gallery" at Muru Mannu) .\n\nHere is an alternative access from Gonnosfanadiga: http://win.aic-canyoning.it/Public/data/teletottes/2012411122650_accesso.pdf		

Avvicinamento: (traduzione alternativa)

largely like Muru Mannu: we continue to follow the dirt road - at the same time hiking trail no. 109 - for about 1.8 km (25 min.). We come to a fork in the road and now take path no. 113 (sentiero Piscina Irgas), which first walks over an iron footbridge, then climbs steeply. We reach the plateau and have an impressive view of the granite basin of the Rio Oridda with the almost 40m high waterfall. The path continues to climb and walks along the eastern side of a flat rocky cone into a wooded hollow. Here (665m alt.) we leave the indistinct trail, cross the forest in the hollow slightly ascending to the ridge beyond the hollow (680m alt.). To the north rises a rocky cone. We pass immediately first slightly downhill under this cone on the left and meet here a slope that also goes up from below (GPS: 39°24'43.39 "N / 8°37'35.78 "E) - 665m old. On the track now always in northwestern direction along the ridge or just below it, until it meets another track on the saddle Genna de Muru Mannu (GPS: 39°25'25.92 "N / 8°36'32.21 "E) - 761m old. Follow this road in northeastern direction downhill to the first leftward haipin bend. Here it would go down into the streambed of the Muru Mannu. But we stay on the path, which goes up in several switchbacks to a saddle, from which we walk without a trail on sight in northeastern direction down to the stream (entry).\n\nAlternatively we can stay on the path above the basin of the Oridda waterfall and go down in southern direction into the high valley of the Riu Oridda. Here we meet a dirt road beyond the stream. We follow it to the northwest, change at a junction to the right to the orographic left side of the stream and on this track we also reach the saddle Genna de Muru Mannu. Then continue as described above. This way is perhaps easier to find and perhaps more comfortable, but the views of the other access are lost (see sketch in "photo gallery" at Muru Mannu) (02h 15') \n\nA fundamentally different access via the northeast side via trail "109" (red-white markings) - uU less time - is shown here: <http://www.wikiloc.com/wikiloc/view.do?id=2627950> . \nAccess to the creek is also easier here (also to find)\n\nFor access also: http://win.aic-canyoning.it/Public/data/teletottes/201241018394_Stampa%2520della%2520mappa%2520-%2520Sardegna_IGM25000.pdf (green : canyon descent; red: new way back; pink: approach on hiking trail "112" from Cantina Ferraris\n

Giro: (traduzione alternativa)

We walk for about half an hour and then come to the first rappel (25m); the following one (20m) can be bypassed on the left with downclimb. Then again a longer run that brings us to the last and most attractive rappel (47m). Then we walk downstream to the confluence with the Rio Cannisoni (Muru Mannu).

Ritorno: (traduzione alternativa)

Here a little further downstream, then we come to the hiking trail "109" (red-white markings) and follow it down the valley to the car. (01h 00')

Coordinate:

Inizio del canyon [39.4342 8.6108](#)





Parcheggio Entrata e uscita [39.4014 8.6474](#)

Fine del canyon [39.4265 8.6181](#)

Rapporti:

2023-03-09 | System User |    |  |  | |

Info: Teile der Canyonbeschreibung wurden automatisiert übernommen. Konkret die Felder Weblinks, Koordinaten, Rating, Länge des Canyon, Einfachseil Mindestens von <https://www.descente-canyon.com/canyoning/canyon/22044>

2023-03-09 | System User |   |  |  | |

Daten importiert von <https://canyon.carto.net/cwiki/bin/view/Canyons/LinasCanyon.html>