

Lama

Canyon de Lama

Info: La qualità di questa descrizione non è stata ancora controllata o è stata valutata negativa.

Se si conosce questo canyon, si prega di controllare questa descrizione e di inviare una segnalazione con una valutazione per questa descrizione utilizzando Segnalazioni +Nuova segnalazione. Se notate un errore, fatecelo sapere o unitevi alla comunità per correggere voi stessi questa descrizione.

Creare: 2023-03-09 20:54:39

Aggiornamento: 2023-10-14
09:16:23

Stampa: 2026-06-07 10:06:44

Paese: France **Regione:** Corse / Corsica Island **Sottoregione:** Corse-du-Sud / South Corsica **Città:** Chisa

Difficoltà: non così difficile

Grado: v3 a3 III

Tempo totale: 5h20

Tempo avvicinamento: 50min

Tempo giaro: 3h30

Tempo ritorno: 1h

Altitudine di entrata: 605m

Altitudine di uscita: 395m

Altitudine delta: 210m

Lunghezza del canyon: 0m

Rapel più alto: 20m

Quantità rapelli:

Transporto:

Tipo di roccia:

Area di ingresso: km²

Stagione:

Orientamento:

Tempo migliore:

Valutazione: ★ 2.1 (1)

Info: ★ 0 ()

Belay: ★ 0 ()

Specialità:

Attrezzatura:

Sintesi: (traduzione alternativa)

Lama (short part) as such not very interesting, but after mouth in Luvana some attractive passages with fun potential.

Idrologia:

Accesso: (traduzione alternativa)

From Solenzara a few km on the N198 we come across the river Travo, then turn west on the D45 In the direction of Chisa and before reaching the airfield access road on the right. After 7.6 km (from N198), always along the river, we cross the Travo, by now on the D645. 4.2 km further on, we drive in a narrow right loop over de Ruisseau de Coda Vacca. 1.5 km further on we come to Pont de Bura (about 2 km before reaching the village of Chisa). Park the car here.

Avvicinamento: (traduzione alternativa)

First we walk on the road towards the bridge over the Travo, in the direction of Chisa. Then, before reaching the bridge, we take the old mule track up to the left (information board on the permitted and prohibited use of the water). Now about 50 min slightly uphill, then we cross the Lama (entry).

Giro: (traduzione alternativa)





See video and photos. The first rappel in the Lama is optional. 2 Turbo slides in the Luvana.

Ritorno: (traduzione alternativa)

The exit is more sensible at the end of the Luvana, i.e. at or before the confluence of Luvana and Arinella. In this respect, what was said in the description of the Luvana for exit 3 and 4 applies: "The third possible exit is after the step with the pithy slide in the upper part. Going down the stream we look for a suitable place to leave the streambed to the right (about 425m alt.). Then we go up partly over formerly terraced terrain through the "Niederwald" until we meet the approach path. This ascent on the steep western slope has the significant advantage that the terrain is largely free of scrub (verified by the author).\n\nLast exit option is then at the confluence with the Arinella (395m alt.). On its last meters also pathless up the slope towards NNW fairly straight until we meet a path that we follow to the right to a path that brings us to Chisa. Here there are over 140 meters of altitude macchia full and arrived at the top but a little later you have the longed-for opportunity to refresh yourself at the fountain Fontaine de Petralata.\n\nInm IGN guide "Corse" as well as at <http://corse-sauvage.com/canyoning/canyons/lamaluvanaarinella.html>, another exit option is presented, namely at the confluence of Luvana and Arinella, to go up the latter against the direction of flow and after a few hundred meters to exit to the right (orographic. left), where an inconspicuous path leads up to the Bergerie de Purcaricciola. Also this path meets the path that - passing the spring - leads to Chisa. Anno 1997 we tried to take this exit, but failed because already the first step in the Arinella (seen from below) seemed insurmountable.\n\nSee also Google sketch in external photos" for the possible exit points and paths.

Coordinate:Inizio del canyon [41.9039 9.2428](#)Fine del canyon [41.9100 9.2481](#)**Rapporti:**2023-03-09 | System User |   | |

Info: Teile der Canyonbeschreibung wurden automatisiert übernommen. Konkret die Felder Weblinks, Koordinaten, Rating, Länge des Canyon, Einfachseil Mindestens von <https://www.descente-canyon.com/canyoning/canyon/2387>

2023-03-09 | System User |   |   | |Daten importiert von <https://canyon.carto.net/cwiki/bin/view/Canyons/LamaCanyon.html>