

Mühlgraben

Mühlgraben, Krampengully

Info : La qualité de cette description n'a pas encore été vérifiée ou a été jugée mauvaise.

Si vous connaissez ce canyon, merci de vérifier cette description et de déposer un rapport avec une note pour cette description en utilisant Rapports + *Nouveau rapport*. Si vous constatez une erreur, merci de nous en faire part ou de rejoindre la communauté afin de corriger vous-même cette description.

Créer: 2023-03-09 20:50:02

Mettre à jour: 2025-08-30 21:26:32

Imprimer: 2026-06-22 07:06:58

Pays: Österreich / Austria **Région:** Steiermark **Sous-région:** Bezirk Bruck-Mürzzuschlag **Ville:** Neuberg an der Mürz

Difficulté: moins difficile

Niveau: v3 a2 IV

Temps total: 2h10

Temps approche: 35min

Temps tour: 1h30

Temps de retour: 5min

Altitude d'entrée: 900m

Altitude de sortie: 762m

Altitude du delta: 138m

Longueur du canyon: m

Rapelle le plus haut: 25m

Nombre de rapelles:

Transport: Voiture facultative

Type de roche:

Zone de prise d'eau: km²

Saison:

Orientation: Sud

Meilleur moment:

Évaluation: ★ 2.1 (1)

Info: ★ 0 ()

Belay: ★ 0 ()

Spécialités:

Matériel:

Résumé: (traduction alternative)

Narrow and scenically impressive rappel canyon, especially interesting in spring. Unfortunately short, lots of wood and very poor protection in places. Can be combined with the Falkenstein via ferrata

Hydrologie:

Accès: (traduction alternative)

Follow the B23 from Neuberg a.d. Mürz in the direction of Mariazell. Park at a wood storage area about 500m after passing the small village of Krampen on the left. Alternatively, follow the B23 to the bridge over the Mürz dammed up here - further parking facilities behind the bridge.

Alternative route: Take the 2nd car to the Falkensteineralm.

Approche: (traduction alternative)

Access via the marked descent from the Falkenstein via ferrata or via the via ferrata itself (D/E or C/D). From the gorge exit briefly into the canyon and then steeply on the orographic left side of the gorge to a ridge above the gorge. Then descend in pastureland to the start of the gorge.

Alternative route: 2nd car access to the Falkensteineralm.

Tour: (traduction alternative)

After some very woody downclimbs you are in front of a very nice 18m rappel (glued anchor right), The next two low steps can be rappelled. At the next two abseils formed by clamping wood, anchors are missing - the steeper first should be re-secured, because the tape loop around the rock as well as the ancient lug are not trustworthy, the second can be downclimbed. After a few steps you reach an open rock basin. Here it is essential to use the orographic right tree as rappelling point - the rappelling routes from the sling on the left leads over an extremely unstable tree entanglement. Two nice rappels (15m, 25m) lead to the canyon exit. Beautiful limestone tuff deposits at the higher waterfalls.

Retour: (traduction alternative)

Descend along the stream via climbing tracks to the road

Coordonnées:





Départ du Canyon [47.6735 15.5321](#)

Parking à la sortie [47.6697 15.5321](#)

Parking à l'entrée [47.6734 15.5248](#)

Fin du Canyon [47.6718 15.5331](#)

Rapports:

2023-03-09 | System User |   |  |  | |

Daten importiert von <https://canyon.carto.net/cwiki/bin/view/Canyons/MuehlgrabenCanyon.html>