

Fornazos

Barranco d'os Fornazos

Info : La qualité de cette description n'a pas encore été vérifiée ou a été jugée mauvaise. Si vous connaissez ce canyon, merci de vérifier cette description et de déposer un rapport avec une note pour cette description en utilisant Rapports + <i>Nouveau rapport</i> . Si vous constatez une erreur, merci de nous en faire part ou de rejoindre la communauté afin de corriger vous-même cette description.		
Créer: 2023-03-09 20:53:08	Mettre à jour: 2023-10-14 09:16:17	Imprimer: 2026-05-03 03:05:26
Pays: España / Spain Région: Aragón Sous-région: Huesca Ville: Rodellar		
Difficulté: un peu difficile	Niveau: v4 a1 II	Temps total: 7h30
Temps approche: 2h30	Temps tour: 3h	Temps de retour: 2h
Altitude d'entrée: 1070m	Altitude de sortie: 820m	Altitude du delta: 250m
Longueur du canyon: 350m	Rapelle le plus haut: 45m	Nombre de rappelles: 10
Transport: à pied	Type de roche:	Zone de prise d'eau: km ²
Saison:	Orientation: Ouest	Meilleur moment:
Évaluation: ★ 2.6 (2)	Info: ★ 0 ()	Belay: ★ 0 ()
Spécialités:		
Matériel: Cordes: 2x45m		
Résumé: (traduction alternative) Dry rappel down into the Mascun inferior.		
Hydrologie:		
Accès: (traduction alternative) On the N-240 from Lleida or on the A-138 from France through debn tunnel from Bielsa via Ainsa to Barbastro. On the ring road around the city and continue on the N-240 towards Huesca. About 22 km after Barbastro we turn right on the A-1229. Via Abiego and Bierge (turn left after Abiego) we arrive at Rodellar (about 30 km from the turnoff from the N-240).		
Approche: (traduction alternative) Access initially as for the access to the Bco. d'Os Cochass: at the entrance to Rodellar, go down to the right between the stone pillar and the bar and go up to Cheto via the mostly dry stream on the opposite slope. We follow the signs that lead us to the Bco. Virgen a little below the confluence of Bco. San Martin and Bco. de Las Tablas. We go up the other side of the slope in a northerly direction. After a slight left turn at the top of the small plateau (1 hour walk), we can enjoy a panoramic view of the Bco. Since the tracks are lost here, we keep going up (about 90 degrees to the right) in the direction of ONO over the wide ridge until we come across a transversal track. We follow the track that leads us at about the same altitude above the wide cirque of the Canal d'Esplucacasa that descends towards Mascun, to a boulder field (total 1.5 hrs) that narrows further down to Bco. Here we leave the track, descend the boulder field on the right edge for about 80 m until we meet a path that branches off to the right. Through a sparse wood (the trees are not very high) we go first in a northerly, later in a westerly direction to the plateau. There the path - at first hardly recognizable as such - leads in a northeasterly direction, later in a northerly direction and then over a small saddle. Behind it, the path descends again in an easterly direction to the bed of the Bco. Fornazos. Here we come to the 1st rappel. Wayfinding not quite easy.		
Tour: (traduction alternative) The intermediate level at the last rappel is in a cavity in the vertical wall (comfortable and pleasant) and only becomes visible when rappelling down.		
Retour: (traduction alternative) In summer you can walk out through the Mascun inferiore without neoprene to Rodellar.		
Coordonnées: Départ du Canyon 42.3139 -0.0559 Fin du Canyon 42.3172 -0.0631		





Rapports:

2025-04-21 | System User |    Sèche |  Pas fait

Automatisch importiert von Descente-Canyon.com für Canyon Fornazos Très bon équipement. Le chemin d'accès par le haut du canyon est un peu sanglier. Belles verticales et vue imprenable sur le Mascun. (Quelle: <https://www.descente-canyon.com/canyoning/canyon-debit/21699/observations.html>)

2023-03-09 | System User |      | |

Info: Teile der Canyonbeschreibung wurden automatisiert übernommen. Konkret die Felder Weblinks, Koordinaten, Rating, Länge des Canyon, Einfachseil Mindestens von <https://www.descente-canyon.com/canyoning/canyon/21699>

2023-03-09 | System User |     | |

Daten importiert von <https://canyon.carto.net/cwiki/bin/view/Canyons/FornazosCanyon.html>