

Riviere du Haut du Galion

Ravine du Galion Superieur,Rivière du Haut Galion,Rivière du Galion

| | | |
|---|---|---|
| Info : La qualité de cette description n'a pas encore été vérifiée ou a été jugée mauvaise. Si vous connaissez ce canyon, merci de vérifier cette description et de déposer un rapport avec une note pour cette description en utilisant Rapports + <i>Nouveau rapport</i> . Si vous constatez une erreur, merci de nous en faire part ou de rejoindre la communauté afin de corriger vous-même cette description. | | |
| Créer: 2023-03-09 20:53:18 | Mettre à jour: 2023-12-29 11:33:40 | Imprimer: 2026-05-03 10:05:29 |
| Pays: France Région: Guadeloupe Sous-région: Guadeloupe Ville: Saint Claude | | |
| Difficulté: un peu difficile | Niveau: v4 a3 III | Temps total: 4h45 |
| Temps approche: 1h | Temps tour: 2h30 | Temps de retour: 1h15 |
| Altitude d'entrée: 1100m | Altitude de sortie: 860m | Altitude du delta: 240m |
| Longueur du canyon: m | Rapelle le plus haut: 42m | Nombre de rappelles: |
| Transport: à pied | Type de roche: | Zone de prise d'eau: km ² |
| Saison: | Orientation: | Meilleur moment: |
| Évaluation: ★ 2.1 (1) | Info: ★ 0 () | Belay: ★ 0 () |
| Spécialités: § Interdiction, | | |
| Matériel: Cordes: 2x45m | | |
| Résumé: (traduction alternative) Rappel canyon in thermal water and red colored rock. | | |
| Hydrologie: | | |
| Accès: (traduction alternative) From Basse-Terre on the N3 up to St. Claude and continue on the road up to the volcano Soufrière. Pass the Maison du Volcan and the Bains Jaunes and after another 1.5 km leave the car at the parking Savane à Mulets. In 2013 is for the car at the parking lot Bains Jaunes end (950 m alt.), because the road further up is closed due to rockfall. A no-passing sign quite at the beginning of the driveway to this parking lot is apparently generally ignored. | | |
| Approche: (traduction alternative) First on the road closed to motor vehicles the said 1.5 km up to the parking lot Savane à Mulets at 1140 m altitude. If you go from the parking lot on the road to the crater Citerne a few meters further, there is a large prominent boulder on the left. Just opposite the center of this boulder, on the right side of the road, take about 7 steps off the asphalt edge into the greenery, then turn left at a right angle and descend into a narrow ditch. Continue to descend in this ditch. Above on the left there is a concrete shelter. Continue to descend in the ditch, secured by ropes in all critical passages, as there is a measuring station below (2013). Right below appears a spring with gray sulfur water. Above left along this sulfur ditch (traverse rope). Descend through dense greenery to the stream, cross the stream and now on the right bank on a fixed rope further descend through the botany. At an upper right spring with about 40 ° warm, orange water into the streambed (about 15 minutes from the road). | | |
| Tour: (traduction alternative) 6 rappels, max. 40m. It is worth climbing up a dry side stream flowing in from the left to the rock face. The vapors from the vertical hot rock face are impressive. The belay for the 40m waterfall is on the left behind a small rock wall after a 40m tobogan, which must also be rappelled. The rock in the watercourse is grippy. At the exit of the tour you can take a bath in the 'heated' water basin at the parking lot 'Bains Jaunes' (yellow bath). | | |
| Retour: (traduction alternative) After the 40 m high waterfall, descend on the left bank on a secured path to the large pool visible from above. Turn right here on the path back to Bains Jaunes. From there, hitch a ride up to the parking lot or walk for 30 minutes. | | |





Coordonnées:

Départ du Canyon [16.0387 -61.6643](#)

Fin du Canyon [16.0315 -61.6627](#)

Parking à l'entrée et à la sortie [16.0345 -61.6702](#)

Rapports:

2023-03-09 | System User |   |  |  | |

Daten importiert von <https://canyon.carto.net/cwiki/bin/view/Canyons/RiviereduHautduGalionCanyon.html>