

Salto del Roldan

Salto del Roldan, Garganta Inferior del Flumen - tramo alto, Rio Flumen





| | | |
|--|---|---|
| Info : La qualité de cette description n'a pas encore été vérifiée ou a été jugée mauvaise. Si vous connaissez ce canyon, merci de vérifier cette description et de déposer un rapport avec une note pour cette description en utilisant Rapports + <i>Nouveau rapport</i> . Si vous constatez une erreur, merci de nous en faire part ou de rejoindre la communauté afin de corriger vous-même cette description. | | |
| Créer: 2023-03-09 20:52:18 | Mettre à jour: 2023-10-14 09:16:13 | Imprimer: 2026-06-22 06:06:24 |
| Pays: España / Spain Région: Aragón Sous-région: Huesca Ville: Sabayes, Santa Eulalia de la Pena, Apies | | |
| Difficulté: moins difficile | Niveau: v2 a3 II | Temps total: 1h45 |
| Temps approche: 25min | Temps tour: 35min | Temps de retour: 45min |
| Altitude d'entrée: 730m | Altitude de sortie: 720m | Altitude du delta: 10m |
| Longueur du canyon: m | Rapelle le plus haut: m | Nombre de rappelles: |
| Transport: | Type de roche: | Zone de prise d'eau: km ² |
| Saison: | Orientation: | Meilleur moment: |
| Évaluation: ★ 2.1 (1) | Info: ★ 0 () | Belay: ★ 0 () |
| Spécialités: | | |
| Matériel: | | |
| Résumé: (traduction alternative) Aquatique Randonnée - Water hike | | |
| Hydrologie: | | |
| Accès: (traduction alternative) From the N-330 (Huesca - Jaca), about 13 km north of Huesca, at the level of the village of Buena to the west, turn east on a small and winding road. At the junction after the village of Sabayes, keep left. On the next road coming from the right (south), from the direction of Apies, turn left (north). The road continues in bends along the slope and you come to another junction where you turn left to Sta. Eulalia de la Pena. Either park here or continue uphill to the right until you reach the saddle under the prominent rocky outcrop around which the Rio Flumen makes the 'Salto del Roldan'. Park here at the latest. | | |
| Approche: (traduction alternative) From the saddle on well-trodden tracks eastward, past a spring, down to the river . | | |
| Tour: (traduction alternative) In the river or on its banks down to the 1st step (2m). Fun chutes for children, a rock window at the top left. Above us the vultures are circling. | | |
| Retour: (traduction alternative) I have gone the tour described here in 1991, but I do not remember exactly whether the exit is before the Palomeras Flumen before or after the 3m waterfall (which we jumped in each case). According to the description in "Cañones, gargantas y barrancos del Alto Aragón. Del Monte Perdido a la Sierra de Guara - Los 50 mejores descensos . Fernando Biarge - Jean Paul Pontroué, 1986", page 84, I tend to assume the exit immediately before the narrowing into a chute with a cross section of about 40 cm. In the book it is to be read in addition: "... preparar por uno muro de unos cinco metros de altura y un segundo grado de dificultad", freely translated: ... climb a wall of about 5 meters high in the 2nd degree of difficulty.\nI recommend, for safety's sake, to leave a rope hanging on the 2.5 m - step above for the possibly necessary return.\nAnyway, I would not get off here today, but hike the descent back again. On the one hand, because the path at the foot of the cliff is hardly findable anymore, if it still exists at all - in 1991 the vegetation here had burned down shortly before and thus the "path" around the cliff was without problems (neither macchia, nor orientation problems); on the other hand - and I say this especially with regard to children who might be along - it's a bit difficult to find the way back. with the party - the exit directly under the south-facing rock face is mercilessly hot in summer, while a return, which is initially in the stream, but variety and cooling are offered here. | | |

Coordonnées:

Départ du Canyon [42.2597 -0.3767](#)

Fin du Canyon [42.2535 -0.3766](#)

Rapports:

2023-03-09 | System User |   |  |  | |

Daten importiert von <https://canyon.carto.net/cwiki/bin/view/Canyons/SaltodelRoldanCanyon.html>

Partie:

Palomeras del Flumen, v6 a5 IV, 1h+1h30+1h

Salto del Roldan, v2 a3 II, 25min+35min+45min