

Trolei

Riu Trolei, Rio Borda Padente, Riu Mortorinai

Info : La qualité de cette description n'a pas encore été vérifiée ou a été jugée mauvaise.

Si vous connaissez ce canyon, merci de vérifier cette description et de déposer un rapport avec une note pour cette description en utilisant Rapports +*Nouveau rapport*. Si vous constatez une erreur, merci de nous en faire part ou de rejoindre la communauté afin de corriger vous-même cette description.

Créer: 2023-03-09 20:54:44

Mettre à jour: 2023-11-24 08:38:04

Imprimer: 2026-06-22 06:06:40

Pays: Italia / Italy **Région:** Sardegna **Sous-région:** provincia dell'Ogliastra / Province of Ogliastra **Ville:** Talana

Difficulté: moins difficile

Niveau: v3 a3 III

Temps total: 4h25

Temps approche: 5min

Temps tour: 3h20

Temps de retour: 1h

Altitude d'entrée: 675m

Altitude de sortie: 290m

Altitude du delta: 385m

Longueur du canyon: 6000m

Rapelle le plus haut: 14m

Nombre de rapelles: 10

Transport: Voiture facultative

Type de roche: granite

Zone de prise d'eau: km²

Saison:

Orientation: Sud-Est

Meilleur moment:

Évaluation: ★ 1.5 (2)

Info: ★ 0 ()

Belay: ★ 0 ()

Spécialités:

Matériel:

Cordes: 1x30m

Résumé: (traduction alternative)

River walk with approx. 10 rappellers

Hydrologie:

Accès: (traduction alternative)

Take the SS 125 (Strada Orientale Sarda) from Dorgali in the direction of Baunei. 15.4 km after the end of Dorgali you reach the mountain pass Genna Croce (906 m a.s.l.) - here the road branches off to the right in the direction of Orbisi. After the saddle, continue on the SS 125 towards Baunei. After 3.1 km (from the saddle) turn right off the SS 125 and descend in switchbacks to Urzulei (about 4 km from the SS 125). From the southwestern end of Urzulei we take the road towards Lotzorai, Tortoli, the one that goes down through the valley of the river Gurue (SP 37) and not the one that curves along the slope above Talana. 8.9 km after leaving Urzulei, we come to the bridge over the Bacu sa Figù. About 100 m before the bridge we can park the lower car. With the second car we go back a good 100m and then 6.5 km curvy uphill to Talana. We drive through the village in southwestern direction (same way as at the parking entry Bacu sa Figù) and at the last houses we come to the high bridge over the Rio Trolei. Here we park the upper car in a suitable place.

Approche: (traduction alternative)

At the eastern exit of the bridge, a dirt road leads down into the streambed of the Rio Trolei.

Tour: (traduction alternative)

Over long passages river walk in largely open streambed, interrupted by some rappel.

Retour: (traduction alternative)

At the exit point in the striking right-hand bend of the stream, turn left up to an old mule track that runs parallel to the stream about 20 m above the streambed. Follow this downstream. After about half an hour you reach the mouth of the Rio Trolei into the Bacu sa Figù. Follow this river to the road bridge.
In his book, Corrado Conca shows an alternative 175 meters uphill to the road. The car below would then have to be parked up there on the road.

Coordonnées:

Départ du Canyon [40.0381 9.4910](#)

Fin du Canyon [40.0295 9.5089](#)




Parking à l'entrée [40.0385 9.4919](#)

Parking à la sortie [40.0211 9.5322](#)




Parking à la sortie [40.0301 9.5120](#)

Fin alternative du canyon [40.0202 9.5237](#)

Rapports:

2023-03-09 | System User |    | |

Info: Teile der Canyonbeschreibung wurden automatisiert übernommen. Konkret die Felder Weblinks, Koordinaten, Rating, Länge des Canyon, Einfachseil Mindestens von <https://www.descente-canyon.com/canyoning/canyon/23388>

2023-03-09 | System User |    | |

Daten importiert von <https://canyon.carto.net/cwiki/bin/view/Canyons/TroleiCanyon.html>