

Carboneres

Ravin de Carboneres

Info : La qualité de cette description n'a pas encore été vérifiée ou a été jugée mauvaise.

Si vous connaissez ce canyon, merci de vérifier cette description et de déposer un rapport avec une note pour cette description en utilisant Rapports +*Nouveau rapport*. Si vous constatez une erreur, merci de nous en faire part ou de rejoindre la communauté afin de corriger vous-même cette description.

Créer: 2024-06-05 22:32:35

Mettre à jour: 2026-04-03 16:36:47

Imprimer: 2026-05-03 10:05:27

Pays: France **Région:** Occitanie **Sous-région:** Pyrénées-Orientales **Ville:** Fontpédrouse

Difficulté: moins difficile

Niveau: v3 a2 II

Temps total: 1h30

Temps approche: 20min

Temps tour: 1h

Temps de retour: 10min

Altitude d'entrée: m

Altitude de sortie: m

Altitude du delta:

Longueur du canyon: m

Rapelle le plus haut: 18m

Nombre de rapelles:

Transport:

Type de roche:

Zone de prise d'eau: km²

Saison:

Orientation:

Meilleur moment:

Évaluation: ★ 1.3 (1)

Info: ★ 0 ()

Belay: ★ 0 ()

Spécialités:

Permis requis,

Matériel:

Résumé: (traduction alternative)

A total of 10 paragraphs.

Hydrologie: (traduction alternative)

several ways out,
some paths and trails lead through the canyon

flows until early spring, then dry.
must also flow again in summer after a few rainy days
no tracks from floods

Then visit the Canyon de la Sourde and finally the Canyon des Corrals to fill the day.

Accès: (traduction alternative)

The most convenient parking lot, so as not to leave your car in sight, is just before the bridge over the Têt, at the level of the Fontpédrouse campsite.
There are two other parking lots on the RN116 at the level of the bridge in the last big bends before Fontpédrouse. To get to the campsite, at the exit of Fontpédrouse, if you are coming from Prades, turn left towards Saint Thomas, then left again and cross the village.
The start of the access path is just before the campsite on the right, following a pipe. The path goes through the campsite.
Do not take the path to the right (fence), but continue straight ahead (path from Fontpédrouse to Thues via the Gorges de la Carança).

Approche: (traduction alternative)

A few minutes after the campsite, leave the main path and take a path on the right to climb up to the beginning of the canyon of Carbonères. The path is difficult to find at first (cairn on a small wall). Follow it as best you can (cairn). Go over a large concrete slab (cairn at the right exit) and then under a ledge, continuing over cairns to the beginning of the canyon. At the beginning you can climb up to the right to reach the first two ledges.

Tour: (traduction alternative)

If you climb up the first two steps,
you come to a total of 10 ledges to conquer (the highest is 11 m high, but some follow one another with the same rappelling routes).

Retour: (traduction alternative)

The exit of the canyon is just before the Têt, where it crosses the path to Thues (yellow markings). Follow the Têt RD to the starting point of the parking lot.




Coordonnées:

Départ du Canyon [42.5109 2.1820](#)

Rapports:

2025-02-17 | System User |    Normale |  Pas fait

Automatisch importiert von Descente-Canyon.com für Canyon Carboneres (Quelle: <https://www.descente-canyon.com/canyoning/canyon-debit/21830/observations.html>)

2023-03-09 | System User |    | |

Daten importiert von <https://ropewiki.com/Carboneres>