

Mocanes

Barranco de los Mocanes, Canada de Botija, Barranco del Chorro

Info : La qualité de cette description n'a pas encore été vérifiée ou a été jugée mauvaise. Si vous connaissez ce canyon, merci de vérifier cette description et de déposer un rapport avec une note pour cette description en utilisant Rapports + <i>Nouveau rapport</i> . Si vous constatez une erreur, merci de nous en faire part ou de rejoindre la communauté afin de corriger vous-même cette description.			
Créer: 2023-03-09 20:53:15	Mettre à jour: 2023-11-11 19:34:09	Imprimer: 2026-06-22 06:06:54	
Pays: España / Spain	Région: Canarias / Canary Islands	Sous-région: Las Palmas	Ville: Las Vegas
Difficulté: moins difficile	Niveau: v3 a2 III	Temps total: 5h	
Temps approche: 1h30	Temps tour: 3h	Temps de retour: 30min	
Altitude d'entrée: 1080m	Altitude de sortie: 750m	Altitude du delta: 330m	
Longueur du canyon: 1500m	Rapelle le plus haut: 26m	Nombre de rappelles: 9	
Transport: Voiture facultative	Type de roche: basalt	Zone de prise d'eau: km ²	
Saison:	Orientation: Nord-Est	Meilleur moment:	
Évaluation: ★ 1.7 (2)	Info: ★ 0 ()	Belay: ★ 0 ()	
Spécialités:			
Matériel: Cordes: 2x30m			
Résumé: (traduction alternative) Rappel canyon, idR. dry. Almost tropical ambience.			
Hydrologie:			
Accès: (traduction alternative) From the GC_1 (Las Palmas - Maspalomas) we turn off onto the GC_10 to Telde, which is also a 4-lane road. We drive through Telde on this road to its exit. Here we turn left onto the GC_41, come to Valsequillo and continue to Las Vegas. After this town, the GC_10 turns northwest. About 200 m after this right turn, we turn left onto a small paved road. After another 300 m, we reach the Bco. de los Mocanes and park the car in a small bay just before the streambed. With a four-wheel drive vehicle, you could drive up the access described below to the point where you descend into the streambed at the top.			
Approche: (traduction alternative) Beyond the barranco we climb the path continuously. We pass a saddle and arrive at the houses, where we are greeted by the fierce barking of dogs (Jan. 2009; up to here about 4.5 km). We continue along the track, ignoring a forest path leading into the Bco. on the right, and finally come out of the sparse pine forest into a high valley (approx. 1210 m a.s.l. - 6.5 km from the parking lot). Here we descend an indistinct path to the streambed and immediately encounter the first rappel.			
Tour: (traduction alternative) 9 rappel. The remarkable thing about this Bco. in basalt rock is its bright green color (see photos) the canyon has several parts with the following names (from top to bottom): Canada de Botija - Bco. del Chorro - Bco. de los Mocanes			
Retour: (traduction alternative) About 100 m after the last wide 8 m drop, which you bypass to the right - for lack of anchors - you meet a large boulder. Under this, a water pipe leads along, which you follow (somewhat herbaceous), until you can go down on the broad ridge orographic. left of the barranco a - partly indistinct - path. Subsequently, one meets a little road that leads us directly to the car.			
Coordonnées: Départ du Canyon 27.9693 -15.5137 Fin du Canyon 27.9749 -15.5048 Parking à l'entrée 27.9685 -15.5129 Parking à la sortie 27.9808 -15.4976			




Rapports:

2024-06-16 | System User |   | |

Información: Partes de la descripción del cañón se han importado automáticamente. Concretamente, los campos Ruta GPS, Topografía de <https://www.docuwiki.infobarrancos.es/doku.php?id=barrancos:canarias:mocanes>

2023-03-09 | System User |   |   | |

Info: Teile der Canyonbeschreibung wurden automatisiert übernommen. Konkret die Felder Weblinks, Koordinaten, Rating, Länge des Canyon, Einfachseil Mindestens von <https://www.descente-canyon.com/canyoning/canyon/22168>

2023-03-09 | System User |  |   | |

Daten importiert von <https://canyon.carto.net/cwiki/bin/view/Canyons/MocanesCanyon.html>