

Karitsas

Karitsas, Φαράγγι Καρίτσας, Vothonas, Bothon, Φαράγγι του Βόθωνα

| | | |
|--|---|---|
| Info : La qualité de cette description n'a pas encore été vérifiée ou a été jugée mauvaise. Si vous connaissez ce canyon, merci de vérifier cette description et de déposer un rapport avec une note pour cette description en utilisant Rapports + <i>Nouveau rapport</i> . Si vous constatez une erreur, merci de nous en faire part ou de rejoindre la communauté afin de corriger vous-même cette description. | | |
| Créer: 2023-03-09 20:50:16 | Mettre à jour: 2024-01-06 20:44:31 | Imprimer: 2026-05-03 02:05:51 |
| Pays: Ελλάδα / Greece Région: Περιφέρεια Στερεάς Ελλάδας / Central Greece Sous-région: Περιφερειακή Ενότητα Ευρυτανίας / Evritania Regional Unit Ville: Karitsa | | |
| Difficulté: moins difficile | Niveau: v3 a3 III | Temps total: 1h40 |
| Temps approche: 10min | Temps tour: 1h20 | Temps de retour: 10min |
| Altitude d'entrée: 830m | Altitude de sortie: 550m | Altitude du delta: 280m |
| Longueur du canyon: 1200m | Rapelle le plus haut: 26m | Nombre de rappelles: 13 |
| Transport: Voiture obligatoire | Type de roche: | Zone de prise d'eau: km ² |
| Saison: | Orientation: Ouest | Meilleur moment: |
| Évaluation: ★ 2.9 (1) | Info: ★ 0 () | Belay: ★ 0 () |
| Spécialités: | | |
| Matériel: Cordes: 2x30m | | |
| Résumé: (traduction alternative) rappel canyon | | |
| Hydrologie: | | |
| Accès: (traduction alternative) From Karpenisi in southwestern direction on the road to Prousos. However, we do not have to go that far. After about 16 km we see a house on the right side of the road and on the left side of the road stalls and a clearing. Here we park the first car. About 2 km further on we turn left to Karitsa. We cross the river (check its water level, because after the canyon we have to cross it again and without a bridge) and drive uphill. After about 2 km we come to a road junction. Here we do not go right up to the church (as described in George Andreou's book), but left. At the first houses we park the second vehicle. | | |
| Approche: (traduction alternative) After the first houses on the left and a satellite dish on an iron pipe (2010), a path that is initially not recognizable as such leads downhill over some concrete steps and then in a northerly direction across a meadow towards a slope edge. Here, at the latest, we take up the track again, walk along the edge of the slope in an easterly direction, cross into the following slope keeping slightly downward and follow the track down to the streambed. This access explored by the author from the streambed upward saves about 20 min. access and 30 min. rappel in the streambed downward (according to the access description in the book by George Andreou); with this access one is at the first rappel in the shortest time. The total length of the tour in meters is shortened by about half. If you like hiking next to or in the streambed, or if you don't trust yourself to find the way described here, take the access described in George Andreou's book, which has its starting point at the church. | | |
| Tour: (traduction alternative) Sequence of beautiful rappel (9 in total). | | |
| Retour: (traduction alternative) After the last rappel through the sparse forest to the Karpenisiotis Potamos (river), cross it at a suitable point and continue to the road by the stalls. | | |

Coordonnées:

Départ du Canyon [38.8062 21.7251](#)





Fin du Canyon [38.8056 21.7211](#)

Parking à la sortie [38.8056 21.7199](#)

Parking à l'entrée [38.8016 21.7227](#)

Parking à l'entrée [38.8033 21.7239](#)

Rapports:

2023-03-09 | System User |   |  |  | |

Daten importiert von <https://canyon.carto.net/cwiki/bin/view/Canyons/KaritsasCanyon.html>