







# Orti

Rio degli Orti

<b>Info : La qualité de cette description n'a pas encore été vérifiée ou a été jugée mauvaise.</b> Si vous connaissez ce canyon, merci de vérifier cette description et de déposer un rapport avec une note pour cette description en utilisant Rapports + <i>Nouveau rapport</i> . Si vous constatez une erreur, merci de nous en faire part ou de rejoindre la communauté afin de corriger vous-même cette description.		
<b>Créer:</b> 2024-06-05 22:43:18	<b>Mettre à jour:</b> 2025-08-26 17:51:34	<b>Imprimer:</b> 2026-06-22 07:06:28
<b>Pays:</b> Italia / Italy <b>Région:</b> Piemonte <b>Sous-région:</b> Verbano-Cusio-Ossola <b>Ville:</b> Premia		
<b>Difficulté:</b> un peu difficile	<b>Niveau:</b> v4 a2 IV	<b>Temps total:</b> 5h5
<b>Temps approche:</b> 1h15	<b>Temps tour:</b> 3h30	<b>Temps de retour:</b> 20min
<b>Altitude d'entrée:</b> 1200m	<b>Altitude de sortie:</b> 750m	<b>Altitude du delta:</b> 450m
<b>Longueur du canyon:</b> 700m	<b>Rapelle le plus haut:</b> 30m	<b>Nombre de rappelles:</b> 21
<b>Transport:</b> à pied	<b>Type de roche:</b>	<b>Zone de prise d'eau:</b> km <sup>2</sup>
<b>Saison:</b>	<b>Orientation:</b>	<b>Meilleur moment:</b>
<b>Évaluation:</b> ★ 3.7 (2)	<b>Info:</b> ★ 0 ()	<b>Belay:</b> ★ 3 (1)
<b>Spécialités:</b>		
<b>Matériel:</b> Cordes: 2x 30m		
<b>Résumé:</b> (traduction alternative) The route is strongly divided into two parts: A magnificent first part, vertical and branched, is followed by an ugly second part, a chaos of huge boulders in the forest, with uninteresting abseils.		
<b>Hydrologie:</b>		
<b>Accès:</b> (traduction alternative) Drive past Domodossola in a northerly direction and continue to the turn-off to Val Formazza. You pass the villages of Crodo and Baceno until you reach Premia. Ride past the village center until you reach the junction on the right for Cagiogno. Pass the Toce and continue for a few hundred meters until you reach a large clearing near a very ornate house that almost looks like a caricature.		
<b>Approche:</b> (traduction alternative) Follow the signs to Alpe Bee, which you reach via a wonderful, almost completely asphalted mule track. At the only fork, which you reach about halfway along, ignore the signpost for Diogna and continue to the right. When you come to the first house in the middle of a meadow, continue to the left and reach the mountain pasture (fountain and some houses). From here, always following the path, you enter the forest again and then descend to the stream.		
<b>Tour:</b> (traduction alternative) Note: the second part (below the described exit) can be safely avoided (+1h and 6 rappels); if you only do the first part, you will have a wonderful memory of this canyon...		
<b>Retour:</b> (traduction alternative) When the canyon opens up clearly, a marked path crosses the stream, turn left and you will soon reach the access path. You reach a bridle path and walk along the left bank across the meadows to the cars.		
<b>Coordonnées:</b> Départ du Canyon <a href="#">46.2688 8.3603</a> Fin du Canyon <a href="#">46.2733 8.3504</a> Parking à l'entrée et à la sortie <a href="#">46.2740 8.3494</a>		

## Rapports:

---

2025-08-04 | Rok |  |  |   |  Normale |  Terminé

Everything was great, except for the many trees on the tour. You have to be careful or think carefully about how to do the rappel so that the rope doesn't get caught. A saw would be useful. No anchors at the beginning. Watch out, very slippery. (traduction alternative)

---

2023-03-09 | System User |  |  |  | |

Daten importiert von <https://ropewiki.com/Orti>