

Pruniccia

Ruisseau de Pruniccia

Info : La qualité de cette description n'a pas encore été vérifiée ou a été jugée mauvaise. Si vous connaissez ce canyon, merci de vérifier cette description et de déposer un rapport avec une note pour cette description en utilisant Rapports + <i>Nouveau rapport</i> . Si vous constatez une erreur, merci de nous en faire part ou de rejoindre la communauté afin de corriger vous-même cette description.		
Créer: 2023-03-09 20:52:37	Mettre à jour: 2024-02-04 08:46:12	Imprimer: 2026-06-22 06:06:04
Pays: France Région: Corse / Corsica Island Sous-région: Corse-du-Sud / South Corsica Ville: Bocognano		
Difficulté: moins difficile	Niveau: v3 a2 III	Temps total: 4h45
Temps approche: 1h30	Temps tour: 2h30	Temps de retour: 45min
Altitude d'entrée: 760m	Altitude de sortie: 490m	Altitude du delta: 270m
Longueur du canyon: 1600m	Rapelle le plus haut: 20m	Nombre de rappelles: 6
Transport: à pied	Type de roche: granite	Zone de prise d'eau: km ²
Saison:	Orientation: Sud	Meilleur moment:
Évaluation: ★ 1.7 (2)	Info: ★ 0 ()	Belay: ★ 0 ()
Spécialités:		
Matériel: Cordes: 2x20m		
Résumé: (traduction alternative) Wild ditch in granite rock, scenic, towards the exit some more attractive passages.		
Hydrologie:		
Accès: (traduction alternative) We head for the village of Bocognano on the N193 (Ajaccio - Corte). Either about 40km from Ajaccio or about 41km from Corte over the Col de Vizzavona (1183m above sea level). At the eastern exit of the town, we follow the sign "Richiusa" and take the small road downhill in a northerly direction. After 950m we turn left downhill a few meters before reaching the hamlet of Busso and after another 700m we come to a large parking lot on the left (below) the road. Here we park the car.		
Approche: (traduction alternative) We cross the Gravona (550m old) to the northern bank and follow the "boucle d'u nidu à u corbu" hiking trail. We have climbed the embankment and take the path to the left at the fork, which runs alongside the Gravona. After a good 10 minutes, we come to a fork in the path and turn right (uphill). Where the path begins to descend again in a marked leftward haipin bend (675m alt.), we take the inconspicuous path that runs uphill through the maquis. At an altitude of about 750m we pass a rocky ridge (see photo) and immediately after this we descend to the left. Only indistinct tracks lead down through the dense maquis into the streambed (730m old). If you want to head for the upper entry at 990m alt., continue along the overgrown path until it reaches the stream at about 820m altitude (not verified, but marked on IGN map, garden shears essential). There you change to the orographic right-hand slope and climb over the rocky ridge to an altitude of a good 1000m. Here you will find a descent option to the stream. In this attractive upper part there are slides and a narrow section with a C32. Jourdan/Fiorina first descend to the lower entry and from here head for the upper entry on the orographic right side of the stream. Additional time required for access about 1.5 hours.		
Tour: (traduction alternative) See video and photos (entry here at about 780m altitude)		
Retour: (traduction alternative) Shortly before reaching the Gravona, we take a path to the left (red-orange markings) that leads us along the Gravona, initially up the slope and upstream (ruined house). Walking downhill again, we meet our access path and follow it back to the car.		

Coordonnées:




Départ du Canyon [42.1023 9.0533](#)

Parking à l'entrée et à la sortie [42.0918 9.0665](#)




Fin du Canyon [42.0908 9.0483](#)

Départ alternatif du Canyon [42.1087 9.0505](#)

Rapports:

2023-03-09 | System User |  |  |  | |

Info: Teile der Canyonbeschreibung wurden automatisiert übernommen. Konkret die Felder Weblinks, Koordinaten, Rating, Länge des Canyon, Einfachseil Mindestens von <https://www.descente-canyon.com/canyoning/canyon/24091>

2023-03-09 | System User |  |  |  | |

Daten importiert von <https://canyon.carto.net/cwiki/bin/view/Canyons/PrunicciaCanyon.html>