

Sarrastaño





Barranco del Sarrastaño, Sarrato

Info : La qualité de cette description n'a pas encore été vérifiée ou a été jugée mauvaise. Si vous connaissez ce canyon, merci de vérifier cette description et de déposer un rapport avec une note pour cette description en utilisant Rapports + <i>Nouveau rapport</i> . Si vous constatez une erreur, merci de nous en faire part ou de rejoindre la communauté afin de corriger vous-même cette description.		
Créer: 2023-11-20 21:14:42	Mettre à jour: 2026-05-22 16:15:53	Imprimer: 2026-06-22 06:06:52
Pays: España / Spain Région: Aragón Sous-région: Huesca Ville: Aínsa-Sobrarbe		
Difficulté: un peu difficile	Niveau: v4 a1 I	Temps total: 4h
Temps approche: 30min	Temps tour: 2h30	Temps de retour: 1h
Altitude d'entrée: 880m	Altitude de sortie: 200m	Altitude du delta: 680m
Longueur du canyon: 700m	Rapelle le plus haut: 35m	Nombre de rappelles: 9
Transport:	Type de roche:	Zone de prise d'eau: km ²
Saison: mars - novembre	Orientation:	Meilleur moment:
Évaluation: ★ 2.1 (1)	Info: ★ 0 ()	Belay: ★ 0 ()
Spécialités:		
Matériel:		
Résumé: (traduction alternative) Also known as Sarrastaño, although it would not be his more correct toponymy, it develops to the east of Santa Maria de Buli. It is a dry ravine, except after periods of heavy rains, with several rappels and facilities in natural to save the small terraces. A beautiful environment overlooking the 3 Sorores in which to enjoy in spring, in summer it can be too hot.		
Hydrologie:		
Accès: (traduction alternative) On the N260 between Boltaña and Ainsa at km. 442.8 over the bridge, turn to Arcusa and Barcabo on the A-2205. Or from Ainsa, just across the bridge the A-2205 to Guaso and Barcabo. In both cases we will pass Guaso and continue south towards Barcabo for 7kms until the detour to the left to Santa María de Buil and Sarratillo. Access to Santa María de Buil Just at the entrance of Sta M ^a there is a track on the right where there is a sign for the trails. We parked in this area.		
Approche: (traduction alternative) We will leave by a small path to the east that a marked MTB track that goes to Ainsa, we will pass the Canaletas riverbed and climb the small ridge, at the top the path heads north, we leave it heading south following the cut that we have to our left, seeing at all times the descent that we will make. We will go around this small cirque until we reach the riverbed. There is the possibility of accessing from the south by tracks that bring us closer to the headwaters of the stream (see map).		
Tour: (traduction alternative) see sketch		
Retour: (traduction alternative) After finishing the ravine the river turns to the right towards the east, time to leave the ravine to the left to go up the slope in search of the mountain bike trail that climbs us to the ridge, from there we follow it south towards the access path.		
Coordonnées: Départ du Canyon 42.3693 0.1028		

Rapports:

2024-06-16 | System User |   | |

Información: Partes de la descripción del cañón se han importado automáticamente. Concretamente, los campos Resumen, Acceso, Acceso, Recorrido, Regreso, Cantidad rapells, Temporada start, Temporada end, Ruta GPS, Topografía de <https://www.docuwiki.infobarrancos.es/doku.php?id=barrancos:huesca:sarrastano>

2023-03-09 | System User |   |   | |

Daten importiert von <https://www.descente-canyon.com/canyoning/canyon/23557/Sarrastano.html>