

# Serrata

Serada

<b>Créer:</b> 2024-06-05 23:18:24	<b>Mettre à jour:</b> 2025-09-20 21:55:44	<b>Imprimer:</b> 2026-06-22 06:06:48
<b>Pays:</b> Schweiz / Switzerland <b>Région:</b> Kanton Tessin / Cantone Ticino <b>Sous-région:</b> Bezirk Mendrisio <b>Ville:</b> Mendrisio		
<b>Difficulté:</b> un peu difficile	<b>Niveau:</b> v4 a1 III	<b>Temps total:</b> 3h50
<b>Temps approche:</b> 45min	<b>Temps tour:</b> 3h	<b>Temps de retour:</b> 5min
<b>Altitude d'entrée:</b> 740m	<b>Altitude de sortie:</b> 300m	<b>Altitude du delta:</b> 440m
<b>Longueur du canyon:</b> 1400m	<b>Rapelle le plus haut:</b> 45m	<b>Nombre de rapelles:</b> 22
<b>Transport:</b> Voiture facultative	<b>Type de roche:</b> limestone	<b>Zone de prise d'eau:</b> 1.25km <sup>2</sup>
<b>Saison:</b> mars - juin	<b>Orientation:</b> Sud-Est	<b>Meilleur moment:</b> 10-18 Heures
<b>Évaluation:</b> ★ 1.8 (2)	<b>Info:</b> ★ 2 (1)	<b>Belay:</b> ★ 1 (1)
<b>Spécialités:</b> Ne marcher qu'après la pluie, Ruisseau de pluie,		
<b>Matériel:</b> Cordes: 2x 50m		
<b>Résumé:</b> (traduction alternative) Has it been raining all week? So much water has come down in the last few days that even the gutter drain is overflowing? Well, if you really can't do without a canyoning tour, the Val Serrata is just the stream for you. Unbelievable but true: the small canyon of the Serrata is always dry!		
<b>Hydrologie:</b> (traduction alternative) Very small catchment area. ONLY accessible after rain.		
<b>Accès:</b> (traduction alternative) Variant without car transfer: highway exit Mendrisio -> always direction "Meride"		
<b>Approche:</b> (traduction alternative) Variant without car: From the village of "Meride" via the hiking trail to the entry point		
<b>Tour:</b> (traduction alternative) Botanical stream with beautiful individual sections, the lower part is more beautiful than the top. Especially at the top there are also many places to run between the rappels. At the top only to be climbed after heavy rain, otherwise dry! Belays mostly natural and without maillons. Tip available in linked PDF. Very rarely climbed Possible intermediate entry or exit where the stream crosses the hiking trail at 517m		
<b>Retour:</b> (traduction alternative) Variant without car: From the canyon exit via the forest path up to the village of "Meride"		
<b>Coordonnées:</b> Départ du Canyon <a href="#">45.9010 8.9542</a> Parking à la sortie <a href="#">45.8931 8.9689</a> Parking à l'entrée <a href="#">45.8882 8.9502</a>		





## Rapports:

---

2024-06-22 | Peisen |   |    |   |  Sèche |  Terminé

Dry, except for the last three rappels. If it carries water, at least one grade better. Best alternative after really heavy rain! Upper part less worthwhile. We have set a new anchor, the rest goes well on natural anchors and hourglasses. (traduction alternative)

---

2023-03-09 | System User |   |  |  | |

Daten importiert von <https://ropewiki.com/Serrata>