

Bairols

Vallon de Bairols

Info : La qualité de cette description n'a pas encore été vérifiée ou a été jugée mauvaise. Si vous connaissez ce canyon, merci de vérifier cette description et de déposer un rapport avec une note pour cette description en utilisant Rapports + <i>Nouveau rapport</i> . Si vous constatez une erreur, merci de nous en faire part ou de rejoindre la communauté afin de corriger vous-même cette description.		
Créer: 2023-11-20 21:15:19	Mettre à jour: 2026-03-23 07:51:44	Imprimer: 2026-05-03 10:05:28
Pays: France Région: Provence-Alpes-Côte-d'Azur / Provence-Alpes-Cote d'Azur Sous-région: Alpes-Maritimes Ville: Bairols		
Difficulté: moins difficile	Niveau: v3 a2 III	Temps total: 4h32
Temps approche: 2min	Temps tour: 4h30	Temps de retour: 0min
Altitude d'entrée: 800m	Altitude de sortie: 320m	Altitude du delta: 480m
Longueur du canyon: 2100m	Rapelle le plus haut: 35m	Nombre de rapelles:
Transport: Voiture obligatoire	Type de roche:	Zone de prise d'eau: km ²
Saison:	Orientation:	Meilleur moment:
Évaluation: ★ 2.3 (1)	Info: ★ 0 ()	Belay: ★ 0 ()
Spécialités:		
Matériel: Cordes: 2x 40m		
Résumé: (traduction alternative) Beginning of the season - according to descente jumps and slides available		
Hydrologie: (traduction alternative) The walk should be booked in spring. Some springs along the route provide a little more water.		
Accès: (traduction alternative) Approach the valley parking lot from Nice: From Nice, take the M6202 and then the M2205 towards Isola 2000. In the village of Pont de Clans, turn left towards Bairols on the M56: after the bridge over the Tinée, continue for 400 m and park at the first hairpin bend on the right (valley parking lot). Approach to the upper parking lot: From the lower parking lot, follow the M56 road to the village and park there.		
Approche: (traduction alternative) From the parking lot, walk 100 m down the road and from the marker no. 192-Tournefort walk to the stream		
Tour: (traduction alternative) Descend from the path directly into the slippery stream: D2+D3, 3 minutes walk, C8 with basin (AN RG). 100 m walk (spring outlet on the right bank of the river). C5 (AN RG), C15 (plaque on the right bank of the river), spring exit on the right bank of the river. 1st gulch with a sequence of 3 waterfalls C6 (AN RG) & C25 (plaque RG) & C5 (plaque RG). Various jumps. 2nd gulch with D4+C4 (AN RD) & jumps. C6 (plaque RG), large boulder, C10 (AN RD). 5 min. walk, D5. 3rd gulch with C10 (Pla RG) & C35 (2*Plaque RG) - unstable boulders -, D4, 100 m walk, T15 (AN RG), D5, walk, D2, 10 min. walk. A green marked path crosses the valley and leads into the canyon of St. Martin. Sequence C4 with basin + C5. 50 m walk. MC7 (slab on the right) & C12 (slab on the right). D2. Last gulches with MC8 (SE), C22 (AN right) and C11 (slab right). Confluence with St. Martin. Continue for approx. 400 m. Leave the canyon as soon as you see the car on the left bank of the river on the right. An exciting race with no emergency exit! A wild valley with an alpine and wooded character, which narrows considerably in many places to form very picturesque waterfalls. The path is littered with garbage. Gastronomy: On the way to the village you can enjoy organic produce at the Da Cousta organic farm and pick up seasonal vegetables, eggs and jams, tel.: 06 77 04 55 80.		

Retour:**Coordonnées:**





Départ du Canyon [43.9827 7.1247](#)

Fin du Canyon [43.9721 7.1324](#)

Parking à l'entrée [43.9835 7.1246](#)

Parking à la sortie [43.9724 7.1375](#)

Rapports:

2023-03-09 | System User |   |  |  | |

Daten importiert von <https://www.descente-canyon.com/canyoning/canyon/22962/Bairols.html>