

Tignaga

Vallone Tignaga

Info : La qualité de cette description n'a pas encore été vérifiée ou a été jugée mauvaise.

Si vous connaissez ce canyon, merci de vérifier cette description et de déposer un rapport avec une note pour cette description en utilisant Rapports +*Nouveau rapport*. Si vous constatez une erreur, merci de nous en faire part ou de rejoindre la communauté afin de corriger vous-même cette description.

Créer: 2024-06-05 22:27:47

Mettre à jour: 2026-06-15 07:09:14

Imprimer: 2026-06-22 06:06:18

Pays: Italia / Italy **Région:** Piemonte **Sous-région:** Verbano-Cusio-Ossola **Ville:** Ceppo Morelli

Difficulté: un peu difficile

Niveau: v4 a2 III

Temps total: 5h5

Temps approche: 1h

Temps tour: 4h

Temps de retour: 5min

Altitude d'entrée: 1160m

Altitude de sortie: 400m

Altitude du delta: 760m

Longueur du canyon: 1000m

Rapelle le plus haut: 37m

Nombre de rappelles: 18

Transport: à pied

Type de roche: gneiss

Zone de prise d'eau: km²

Saison: juin - septembre

Orientation: Nord

Meilleur moment: 10-16 Heures

Évaluation: ★ 3.3 (1)

Info: ★ 0 ()

Belay: ★ 0 ()

Spécialités:

Matériel:

Cordes: 2x 40m

Résumé:

A narrow section for the first three waterfalls, followed by a succession of falls; some beautiful, others less. It is undoubtedly a magnificent canyon.

Hydrologie:

WARNING! Following investigations carried out by the AIC (Associazione Italiana Canyoning) with the operators of the Ossola hydroelectric power plants, it emerged that the operation of the facilities affecting the Tignaga (and Toce) canyons is extremely dangerous. Therefore, exploration of these canyons is strongly discouraged. Nevertheless, there is no evidence of significant flooding, and local guides continue to take clients through them. Furthermore, during the first descent in 1995, the SCVV team observed the release of approximately one hundred litres of water from a hydraulic valve of the facility located high above the canyon on the left bank. It is leakage from this installation (the penstock) that causes the water in the canyon to become turbid after the initial filling.

Accès:

Following the Anza Valley upstream to Ceppo Morelli, turn left at the edge of the village, cross the Anza River, and continue to the sports field. Park there, or continue as far as the bridge over the stream.

Approche:

Take the path that climbs towards the hamlet of Piana di Ceppo Morelli. Leave the hamlet on your left and continue along the trail, which soon crosses the canyon. Cross the bridge and climb a few metres up the left bank to reach the canyon.

Tour:

The gorge was renovated by locals in August/September 2025 and should be very well equipped again.

Escape: the wooded banks are often easily accessible.

Retour:

After the final waterfall, at the pedestrian footbridge (which also provides an escape route), the exit is on the left bank, via an easy crossing over rock slabs that leads to the bridge.






Coordonnées:

Départ du Canyon [45.9609 8.0636](#)

Parking à l'entrée et à la sortie [45.9696 8.0656](#)

Fin du Canyon [45.9688 8.0668](#)

Rapports:

2023-03-09 | System User |    |  |  | |

Daten importiert von <https://ropewiki.com/Tignaga>