




# Brasa

Valle Brasa, Forra/Gola di Tremosine, Torrente Valle di Larino

<b>Info : La qualité de cette description n'a pas encore été vérifiée ou a été jugée mauvaise.</b> Si vous connaissez ce canyon, merci de vérifier cette description et de déposer un rapport avec une note pour cette description en utilisant Rapports + <i>Nouveau rapport</i> . Si vous constatez une erreur, merci de nous en faire part ou de rejoindre la communauté afin de corriger vous-même cette description.		
<b>Créer:</b> 2023-03-09 20:54:04	<b>Mettre à jour:</b> 2024-06-21 11:34:49	<b>Imprimer:</b> 2026-06-22 06:06:18
<b>Pays:</b> Italia / Italy <b>Région:</b> Lombardia <b>Sous-région:</b> Brescia <b>Ville:</b> Tremosine		
<b>Difficulté:</b> un peu difficile	<b>Niveau:</b> v4 a3 IV	<b>Temps total:</b> 2h25
<b>Temps approche:</b> 5min	<b>Temps tour:</b> 1h40	<b>Temps de retour:</b> 40min
<b>Altitude d'entrée:</b> 210m	<b>Altitude de sortie:</b> 60m	<b>Altitude du delta:</b> 150m
<b>Longueur du canyon:</b> m	<b>Rapelle le plus haut:</b> 60m	<b>Nombre de rappelles:</b> 7
<b>Transport:</b> Voiture obligatoire	<b>Type de roche:</b>	<b>Zone de prise d'eau:</b> 7.20km <sup>2</sup>
<b>Saison:</b>	<b>Orientation:</b> Est	<b>Meilleur moment:</b>
<b>Évaluation:</b> ★ 4 (1)	<b>Info:</b> ★ 1 (1)	<b>Belay:</b> ★ 2 (1)
<b>Spécialités:</b>		
<b>Matériel:</b>		
<b>Résumé:</b> (traduction alternative) Short vertical descent down to Lake Garda.		
<b>Hydrologie:</b>		
<b>Accès:</b> (traduction alternative) On the SS45bis coming from the north (Riva del Garda), pass through Limone and after the long road tunnel, turn right up the impressive road to Pieve (Tremosine). It pays to drive the entire road from the upper parking lot through the Brasa canyon. At night this road gorge part is impressively illuminated. It is a must to see. Both restaurants in the canyons are highly recommended. In Pieve itself, it is worth to enjoy the great view above Lake Garda ("Shudder Terrace"). The road is very narrow and parking is not always possible. The lower parking lot (P2) is on the shoulder of the first rightward haipin bend of the SP38 road up to Tremosine. The upper parking lot (P1) just before the bridge at the entry on the right or a few meters further up on the left.		
<b>Approche:</b> (traduction alternative) Enter the stream at the indicated parking coordinates (P1).		
<b>Tour:</b> (traduction alternative) The descent begins from the road bridge immediately times very vertically. 7 rappelling points, the upper in the water jet. Nasty smell at the exit.		
<b>Retour:</b> (traduction alternative) Do NOT climb up to the main road at the exit. You would have to hike through two long tunnels, which would be very dangerous on this road. It is better to swim to the right along the shore for a few hundred meters until you can climb up to the old harbour road after the tunnel section. You will soon reach the junction at the main road that leads to the lower parking lot (P2). Distance between the two parking lots: 2.3km		
<b>Coordonnées:</b> Départ du Canyon <a href="#">45.7739 10.7645</a> Parking à la sortie <a href="#">45.7639 10.7569</a> Parking à l'entrée <a href="#">45.7740 10.7645</a> Fin du Canyon <a href="#">45.7738 10.7674</a> Parking à la sortie <a href="#">45.7649 10.7580</a> Point de repère <a href="#">45.7689 10.7625</a>		

## Rapports:

---

2024-06-01 | Susanne |   |  Pas fait



Condition after rockfall unknown. (traduction alternative)

---

2023-09-13 | Susanne |     |   |    |  Normale |  Terminé

Stands so far in order. Clean water. Short and worthwhile. Car transfer not recommended because you are faster on foot via the hiking trail (road of the Brasa Gorge from 10 to 19 o'clock only in the direction of travel uphill passable, one-way street). (traduction alternative)

---

2023-03-09 | System User |   | |

Daten importiert von <https://canyon.carto.net/cwiki/bin/view/Canyons/BrasaCanyon.html>