

Ronentobel










Ronenbach,Furna

Créer: 2023-03-09 20:55:32	Mettre à jour: 2023-12-22 19:53:04	Imprimer: 2025-12-17 02:12:17
Pays: Schweiz / Switzerland Région: Kanton Graubünden Sous-régione: Region Prättigau/Davos Ville: Jenaz		
Difficulté: un peu difficile	Niveau: v4 a3 IV	Temps total: 6h40
Temps approche: 1h40	Temps tour: 4h	Temps de retour: 1h
Altitude d'entrée: 1380m	Altitude de sortie: 940m	Altitude du delta: 440m
Longueur du canyon: 1500m	Rapelle le plus haut: 28m	Nombre de rapelles:
Transport: Voiture facultative	Type de roche:	Zone de prise d'eau: 4.20km²
Saison: juillet - octobre	Orientation:	Meilleur moment:
Évaluation: ★ 3.4 (6)	Info: ★ 2 (3)	Belay: ★ 1.5 (4)
Spécialités:		
Matériel: Cordes: 2x 30m		
Résumé: (traduction alternative) Narrow and watery rappel canyon, can change character dramatically from year to year due to mudslides. Long return march in the Furnerbach.		
Hydrologie:		
Accès: (traduction alternative) We leave the A13 (St. Gallen-Chur) at exit 14 "Landquart" and take the "28" towards Davos. Almost 15 km after leaving the highway, we turn right to Pragg-Jenaz. Where the Furnerbach reaches this village, we park the car for the exit (see approach in photo gallery).\n\nWith the second car we drive up to Furna and on to Hintersberg (signposted). There we follow the wooden signpost "Alp Lerch". We drive to a road junction where a prohibition sign prevents us from continuing. Here we park the car for access (see realization in photo gallery).\n\n		
Approche: (traduction alternative) We walk along the road, which is closed to through traffic, for 300m and come to the bridge over the Ronentobel. Here we descend into the stream (entry).		
Tour: (traduction alternative) A series of rappels in a narrow canyon lies ahead of us. In between, downclimbs are the order of the day. There are also walking passages. There may be a lack of belays in places.		
Retour: (traduction alternative) At the confluence with the Furnerbach, the actual canyoning tour comes to an exit. This is followed by a long walk back down the Furnerbach. At the gravel works, turn right onto the dirt road and continue to the car at the bottom.		
Coordonnées: Départ du Canyon 46.9098 9.6726 Fin du Canyon 46.9182 9.6839 Parking à l'entrée 46.9120 9.6707 Parking à la sortie 46.9366 9.6968 Point de repère 46.9254 9.6635		




Rapports:

2025-10-17 | Sascha Schäfer | ★★ ★ | 📖 | ⚓ ★★ | 🌊 Faible | 🍷 Terminé
5 new anchors set (traduction alternative)

2024-09-21 | ismä | ★★☆☆ | 📖 | 🚢 | 🌊 Normale | 🍷 Terminé
Stand was newly set up during the last rappel. (traduction alternative)

2024-08-06 | Waldemar Engelhardt |    |   |   |  Normale |  Terminé

Rapid links partly to be replaced as heavily corroded. Some downclimbs are tricky without anchors. Can certainly be supplemented here and there. Last place had improvised belay. Piton came during the test. I took it down and improvised a clean one. No more stand available. Should possibly be drilled. Here and there new landslides from the side. Otherwise still beautiful. Greetings Alex (traduction alternative)

2023-03-09 | System User |  |  |  | |

Info: Teile der Canyonbeschreibung wurden automatisiert übernommen. Konkret die Felder Weblinks, Koordinaten, Rating, Länge des Canyon, Einfachseil Mindestens von <https://www.descente-canyon.com/canyoning/canyon/22492>

2023-03-09 | System User | |  |  | |
Daten importiert von <https://canyon.carto.net/cwiki/bin/view/Canyons/RonentobelCanyon.html>

2022-07-29 | Bubtore | ★★★★★ | 📖★★ | ⚓★★ | 🌊 Normale | 🍷 Terminé
Cool stuff, especially at the beginning of the canyon. The quartz bands are really cool. (traduction alternative)

2021-10-20 | Frank Makken | ★★☆☆ | 📖★ | ⚓★ | 🌊 Normale | 🍀 Terminé
Nice canyon, one point anchor most are good. We put some new in, some of the downclimbs was not possible with the ice.

