

Vendelata




Rio Vendelata

Info : La qualité de cette description n'a pas encore été vérifiée ou a été jugée mauvaise. Si vous connaissez ce canyon, merci de vérifier cette description et de déposer un rapport avec une note pour cette description en utilisant Rapports + <i>Nouveau rapport</i> . Si vous constatez une erreur, merci de nous en faire part ou de rejoindre la communauté afin de corriger vous-même cette description.		
Créer: 2023-03-09 20:49:59	Mettre à jour: 2026-04-28 10:06:10	Imprimer: 2026-06-22 05:06:21
Pays: Italia / Italy Région: Friuli Venezia Giulia Sous-région: Pordenone Ville: Tramonti di Sopra		
Difficulté: moins difficile	Niveau: v3 a3 I	Temps total: 2h25
Temps approche: 20min	Temps tour: 2h	Temps de retour: 5min
Altitude d'entrée: 490m	Altitude de sortie: 365m	Altitude du delta: 125m
Longueur du canyon: 700m	Rapelle le plus haut: 50m	Nombre de rappelles: 6
Transport: à pied	Type de roche:	Zone de prise d'eau: km ²
Saison:	Orientation: Nord-Est	Meilleur moment:
Évaluation: ★ 1.5 (2)	Info: ★ 1 (1)	Belay: ★ 1 (1)
Spécialités:		
Matériel:		
Résumé: (traduction alternative) short forest gorge with 3 beautiful pools for jumps up to over 13m		
Hydrologie:		
Accès: (traduction alternative) From Tolmezzo in the direction of Villa Santina. After Mediis turn left on the Passo di Rest and follow the road until Tramonti di Sopra. There follow the signs to Picnic Square. Pass the Picnic Square and cross a bridge. 150m after the bridge, on the left side of the road, you will find a parking lot for max 3 cars.		
Approche: (traduction alternative) From the parking lot, follow the road for 60m. At the hairpin bend, take the cross-country path and follow it to the streambed. I drove up the road towards China and then, at an altitude of 490 meters, took the road on the left that runs alongside the large house.		
Tour: (traduction alternative) Right at the beginning the entry jump over approx. 6m. Alternatively, you can rappel from the tree on the right. This is followed by an exactly 50m high abseil from the tree on the left, followed by a 7m jump. Alternatively, you can also rappel to the left here. This is followed by the penultimate 6m jump, which can also be rappelled on the right. At the exit, a very, very deep pool awaits into which you can either rappel right or jump 13m. In the last pool, you should dive into the center left of the pool due to a "hidden" rock on the right side. Many escape routes, especially on the left bank		
Retour: (traduction alternative) after the last pool left up to the car		
Coordonnées: Départ du Canyon 46.2979 12.7679 Fin du Canyon 46.3003 12.7744 Parking à l'entrée et à la sortie 46.3007 12.7741 Point de repère 46.2988 12.7686 Site de mesure du niveau d'eau 46.3010 12.7784		

Rapports:

2026-04-27 | MirkoT |   |   |   |  Faible |  Terminé

Weapons very improvable. In the highest rappel you can take rope off the descender after 28 meters on the right and then carefully unclimb always on the right. All dives doable in the beautiful puddles. When the second part begins (from which trail comes to left bank) there is another beautiful puddle outside the Vendelata riverbed...and can be dived from the bridge above. The exit trail I think has collapsed down so it may be better to get to the bridge over the Meduna and go up the road. (traduction alternative)

2023-03-09 | System User |  |  |  | |

Daten importiert von <https://canyon.carto.net/cwiki/bin/view/Canyons/VendelataCanyon.html>