

# Seinsbach

Seinsbachklamm - oberer Abschnitt





<b>Info : La qualité de cette description n'a pas encore été vérifiée ou a été jugée mauvaise.</b> Si vous connaissez ce canyon, merci de vérifier cette description et de déposer un rapport avec une note pour cette description en utilisant Rapports + <i>Nouveau rapport</i> . Si vous constatez une erreur, merci de nous en faire part ou de rejoindre la communauté afin de corriger vous-même cette description.		
<b>Créer:</b> 2023-03-09 20:55:15	<b>Mettre à jour:</b> 2023-10-17 14:04:27	<b>Imprimer:</b> 2026-06-22 07:06:36
<b>Pays:</b> Deutschland / Germany <b>Région:</b> Oberbayern / Upper Bavaria <b>Sous-région:</b> Landkreis Garmisch-Partenkirchen <b>Ville:</b> Mittenwald		
<b>Difficulté:</b> un peu difficile	<b>Niveau:</b> v4 a4 III	<b>Temps total:</b> 2h5
<b>Temps approche:</b> 1h	<b>Temps tour:</b> 45min	<b>Temps de retour:</b> 20min
<b>Altitude d'entrée:</b> 1020m	<b>Altitude de sortie:</b> 970m	<b>Altitude du delta:</b> 50m
<b>Longueur du canyon:</b> 900m	<b>Rapelle le plus haut:</b> 31m	<b>Nombre de rapelles:</b> 1
<b>Transport:</b> à pied	<b>Type de roche:</b>	<b>Zone de prise d'eau:</b> km <sup>2</sup>
<b>Saison:</b>	<b>Orientation:</b> Nord-Ouest	<b>Meilleur moment:</b>
<b>Évaluation:</b> ★ 2.1 (1)	<b>Info:</b> ★ 0 ()	<b>Belay:</b> ★ 0 ()
<b>Spécialités:</b> Réserve naturelle,		
<b>Matériel:</b> Cordes: 2x40m		
<b>Résumé:</b> (traduction alternative) Single waterfall, then hiking canyon		
<b>Hydrologie:</b>		
<b>Accès:</b> (traduction alternative) Like (lower) Seinsbachklamm: From Garmisch-Partenkirchen (town center, central intersection) 17.4 km on the B 2 in the direction of Mittenwald, Innsbruck. At the Isarhorn campsite, turn left off the B 2 before the (second) bridge over the Isar, take the second small road to the left in the direction of Ferein-Alm and follow the orographic right bank of the Seinsbach for 300 m in a northerly direction. There is plenty of space to park at the next fork in the forest road.		
<b>Approche:</b> (traduction alternative) First as (lower) Seinsbachklamm: Continue on the forest road towards Ferein-Alm. After about 25 minutes and 900 m we take the forest road to the right in the direction of Aschaualm, Mittenwald and after another 5 minutes we reach the Seinsbach (970 m above sea level).\nWe continue on the dirt road in the direction of Mittenwald. After approx. 300 m, we turn left at a sharp angle in front of a chapel (Aschauer Kapelle). Before the farmstead (Aschauer Alm), take the 'hunters path' uphill to the right. After about 15 minutes you cross a stream (which flows into the Seinsbach directly below the waterfall) and come to the edge of a slope with a resting bench. Here, at about 1100 m above sea level, we take a footpath from the hunters path on the left horizontally before the next left turn (see photo!). After a few meters to the right around the edge of the slope, we reach another slope edge (GPS: N 47' 28' 21.01 / E 11' 18' 9.72), on which we descend without a path to the stream. After a few meters down the stream we come to the waterfall.\n		
<b>Tour:</b> (traduction alternative) With a little skill, you can stay out of the powerful stream on the right. After the rappel, you walk a few more meters in a gulch-like gorge before it widens and we come back to the bridge over the Seinsbach in the open gravel bed.		
<b>Retour:</b> (traduction alternative) Either get off at the bridge on the right and walk back along the ascent path or - normally - continue along the lower Seinsbachklamm gorge to its exit (see description there).		

**Coordonnées:**

Départ du Canyon [47.4728 11.2999](#)

Fin du Canyon [47.4714 11.2933](#)

**Rapports:**

2023-03-09 | System User |   |  |  | |

Daten importiert von <https://canyon.carto.net/cwiki/bin/view/Canyons/SeinsbachCanyon.html>

**Partie:**

Seinsbach, v4 a4 III, 1h+45min+20min

Seinsbachklamm, v4 a4 III, 30min+1h10+5min