

Comafreda

Torrent de Comafreda/Torrent del Guix,Torrent de Comafreda,Torrent de Guix,Gorg dels Ferrerets

Info : La qualité de cette description n'a pas encore été vérifiée ou a été jugée mauvaise. Si vous connaissez ce canyon, merci de vérifier cette description et de déposer un rapport avec une note pour cette description en utilisant Rapports + <i>Nouveau rapport</i> . Si vous constatez une erreur, merci de nous en faire part ou de rejoindre la communauté afin de corriger vous-même cette description.		
Créer: 2023-03-09 20:55:34	Mettre à jour: 2025-12-26 19:49:48	Imprimer: 2026-06-22 07:06:28
Pays: España / Spain Région: Islas Baleares / Balearic Islands Sous-région: Islas Baleares / Balearic Islands Ville: Inca		
Difficulté: facile	Niveau: v2 a2 III	Temps total: 3h25
Temps approche: 5min	Temps tour: 3h	Temps de retour: 20min
Altitude d'entrée: 580m	Altitude de sortie: 190m	Altitude du delta: 390m
Longueur du canyon: 2400m	Rapelle le plus haut: 15m	Nombre de rapelles: 14
Transport: Voiture obligatoire	Type de roche:	Zone de prise d'eau: km ²
Saison:	Orientation: Sud-Est	Meilleur moment:
Évaluation: ★ 2.1 (2)	Info: ★ 0 ()	Belay: ★ 0 ()
Spécialités: § Interdiction,		
Matériel: Cordes: 2x30m		
Résumé: (traduction alternative) East-facing hiking and rappel canyon that usually only carries water after heavy rainfall. Access was banned after a species of frog - Ferreret - was discovered there in 1979, which had previously only been known as Fosslie.		
Hydrologie:		
Accès: (traduction alternative) From the ring road around Palma 33 km on the Ma13 highway to Inca. From here on the Ma2130, past Selva to Calmari (8 km from the highway exit). Here turn right off the Ma2130 and drive 2.5 km in a north-easterly direction to Binibona, where you continue half-left in a northerly direction ("Hotel Abellons"). We always drive along the orographic right bank of the stream (Torrent de Sant Miquel), as far as permitted by road traffic law, probably up to the point where the road towards the hotel bends away from the stream (900m from Binibona).\nWith the second car we return to Calmari and continue uphill on the Ma2130 towards Lluc. After 8 km and a few hundred meters before the top of the pass (Col de la Batalla), after which the road branches off, the road crosses the Torrent de Comafreda. We park our car here.		
Approche: (traduction alternative) At the bridge we descend into the streambed.		
Tour: (traduction alternative) First downhill in the relatively open streambed. Sometimes water still flows here, but then seeps away a little later. The sequence of around 14 rappels begins with a 15m rappel with shorter runs in between. We finally come to a slide brake where the descent exits.\nThis is where the somewhat problematic zone begins, where you cannot avoid walking further down the stream over private ground. Shortly before reaching the slope to the right of the stream, we pass a property to the right of the stream ("Sa Coma" - barking dogs) and a barbed wire stretched across the stream.		
Retour: (traduction alternative) On the slope downstream to the car.		

Coordonnées:



Départ du Canyon [39.8114 2.8900](#)

Fin du Canyon [39.7977 2.9092](#)





Parking à l'entrée [39.8111 2.8898](#)

Parking à la sortie [39.7845 2.9199](#)





Rapports:

2024-06-16 | System User |   | |

Información: Partes de la descripción del cañón se han importado automáticamente. Concretamente, los campos Ruta GPS, Topografía de https://www.docuwiki.infobarrancos.es/doku.php?id=barrancos:mallorca:comafreda_o_guix

2023-03-09 | System User |     | |

Info: Teile der Canyonbeschreibung wurden automatisiert übernommen. Konkret die Felder Weblinks, Koordinaten, Rating, Länge des Canyon, Einfachseil Mindestens von <https://www.descente-canyon.com/canyoning/canyon/2851>

2023-03-09 | System User |     | |

Daten importiert von <https://canyon.carto.net/cwiki/bin/view/Canyons/ComafredaCanyon.html>