







Ribeira das Mijas Velhas

| | | |
|--|---|---|
| Créer: 2023-08-30 19:23:06 | Mettre à jour: 2023-12-31 18:09:13 | Imprimer: 2026-06-22 05:06:33 |
| Pays: Portugal Région: Madeira Sous-région: Ville: Ribeira Brava | | |
| Difficulté: un peu difficile | Niveau: v4 a3 V | Temps total: 3h18 |
| Temps approche: 45min | Temps tour: 2h30 | Temps de retour: 3min |
| Altitude d'entrée: 680m | Altitude de sortie: 420m | Altitude du delta: 260m |
| Longueur du canyon: 1500m | Rapelle le plus haut: 40m | Nombre de rappelles: 11 |
| Transport: à pied | Type de roche: | Zone de prise d'eau: km ² |
| Saison: | Orientation: Sud | Meilleur moment: |
| Évaluation: ★ 2 (1) | Info: ★ 2 (1) | Belay: ★ 1 (1) |
| Spécialités: | | |
| Matériel: Cordes: 2x 40m outil de forage, | | |
| Résumé: (traduction alternative) A beautiful view on the access. The rappel canyon itself is very average in scenic terms. | | |
| Hydrologie: | | |
| Accès: (traduction alternative) Drive to Tabua and park there. | | |
| Approche: | | |
| Tour: (traduction alternative) MC10 AN (rope traverse ~10 meters from the tree) C35 (rappel ~35 meters) DES (downclimb) C5 AN C6 DES C7 AN C6 DES C4 ON DES C10 Marche + several DES (walk & downclimb several times) C10 Marche + several DES C40 C20 C8 C12 AN | | |
| Retour: (traduction alternative) The tour exits just before the road | | |
| Coordonnées: Départ du Canyon 32.7108 -17.0616 Fin du Canyon 32.7055 -17.0639 Parking à l'entrée et à la sortie 32.7071 -17.0593 | | |

Rapports:

2023-01-22 | Christian Balla |   |   |   |  Faible |  Terminé

Moderately interesting canyon. We didn't find the right approach straight away and can't define the best route. Wonderful views on the approach. The canyoning tour is varied, but very poorly equipped in places. (traduction alternative)