

Barranc de la Vall d' Uixo II

Canal del Bacó, Gorges dels Estrets izquierda

Info : La qualité de cette description n'a pas encore été vérifiée ou a été jugée mauvaise. Si vous connaissez ce canyon, merci de vérifier cette description et de déposer un rapport avec une note pour cette description en utilisant Rapports + <i>Nouveau rapport</i> . Si vous constatez une erreur, merci de nous en faire part ou de rejoindre la communauté afin de corriger vous-même cette description.		
Créer: 2023-03-09 20:53:20	Mettre à jour: 2023-11-17 07:14:44	Imprimer: 2026-05-03 02:05:57
Pays: España / Spain Région: Cataluña / Catalunya Sous-région: provincia de Tarragona Ville: Horta de Sant Joan		
Difficulté: moins difficile	Niveau: v3 a2 III	Temps total: 3h25
Temps approche: 45min	Temps tour: 2h30	Temps de retour: 10min
Altitude d'entrée: 700m	Altitude de sortie: 1500m	Altitude du delta: -800m
Longueur du canyon: 2200m	Rapelle le plus haut: 28m	Nombre de rapelles: 8
Transport: à pied	Type de roche:	Zone de prise d'eau: km ²
Saison:	Orientation: Nord	Meilleur moment:
Évaluation: ★ 2.1 (1)	Info: ★ 0 ()	Belay: ★ 0 ()
Spécialités: Permis requis,		
Matériel: Cordes: 2x30m		
Résumé: (traduction alternative) Above rappel canyon, mostly only standing water, below - after karst spring - comparatively long river walk		
Hydrologie:		
Accès: (traduction alternative) We leave the AP-7 - Autopista del Mediterráneo, Tarragona to Valencia - shortly before reaching the Ebro and take the C-12 northwards to Tortosa (not quite 20 km to the town center). Once in the town, continue north on the C-12 towards Lleida. About 3 km after the town of Xerta (and 14.5 km after Tortosa town center), turn left onto the N-230b towards Gandesa. After another 7.2 km, turn left again onto the T-333 towards Valderrobres. Not quite 14 km after the last junction, we come to a T-junction where the T-334 turns off to the right in a northerly direction towards Horta de Sant Joan. However, we continue on the T-333 for another 270 m before turning left onto the road heading south towards the mountains (El Port). After 9.6 km (from T-333) we come to a kind of picnic area. About 1 km further on, we see "our" stream coming from the right. Here - immediately before the start of the ascent - we park our car, possibly the lower one. With the second car (if the condition of the slope allows it) or on foot, we now ascend the slope. We reach a saddle at an altitude of around 870 m and drive/walk down the other side. We come to a water reservoir and park our car here.		
Approche: (traduction alternative) Immediately on the right, before the water reservoir, head north into the right-hand Canal D'Ulleres/Vall d'Uixó I (signpost). Cf. * http://3.bp.blogspot.com/_IJZY_3amY4I/R-ou3VedG8I/AAAAAAAAACvU/BeKNiCM4HiM/s1600-h/Canal+d\u00e0n and * https://www.docuwiki.infobarrancos.es/doku.php?id=barrancos:tarragona:uixo_i_o_estrets But we continue along the track. It initially heads south, then after crossing a stream it walks northwest. Later it bends again towards the southwest. Immediately afterwards, as the path begins to descend again, we descend to the right into the streambed. Cf: * http://www.wikiloc.com/wikiloc/view.do?id=2534274		
Tour: (traduction alternative) First part (about 1/4 length) narrow, in grown rock, some - filled - pools; then (after joining the right Canal Uixo I) open streambed with plenty of water after a karst spring emerges.		

Retour: (traduction alternative)

Where the stream meets the slope below the road at a perpendicular angle, out to the (lower) car.





Coordonnées:

Départ du Canyon [40.8508 0.3170](#)

Fin du Canyon [40.8638 0.3204](#)

Parking à l'entrée et à la sortie [40.8639 0.3202](#)

Rapports:

2023-03-09 | System User |   |  |  | |

Daten importiert von <https://canyon.carto.net/cwiki/bin/view/Canyons/EstretsCanyon.html>