




Rio Budrin

Créer: 2023-03-09 20:52:20	Mettre à jour: 2023-10-29 18:32:45	Imprimer: 2026-06-22 05:06:24
Pays: Italia / Italy Région: Friuli Venezia Giulia Sous-région: Udine Ville: Stupizza		
Difficulté: moins difficile	Niveau: v3 a3 III	Temps total: 4h20
Temps approche: 10min	Temps tour: 4h	Temps de retour: 10min
Altitude d'entrée: 627m	Altitude de sortie: 228m	Altitude du delta: 399m
Longueur du canyon: m	Rapelle le plus haut: 35m	Nombre de rapelles:
Transport: Voiture obligatoire	Type de roche:	Zone de prise d'eau: km ²
Saison:	Orientation:	Meilleur moment:
Évaluation: ★ 2.8 (2)	Info: ★ 3 (1)	Belay: ★ 2 (1)
Spécialités:		
Matériel:		
Résumé: (traduction alternative) Quite a long tour with interesting spots and many slides. Mainly worthwhile when other canyons in the area carry too much water. Dries out quickly after rainfall.		
Hydrologie:		
Accès: (traduction alternative) Parking exit: From Kobarid via Robic to Italy. In the village of Stupizza, turn right at a small square with a bus stop. Follow the gravel road to a large gravel parking lot directly on the Natisone river: Entry parking lot: Continue down the valley to the village of Linder/Loch, cross the Natisone here and follow a narrow, winding mountain road to Montefosca. In Montefosca it is best to park directly in the village. Approx. 20min from parking exit to parking entry		
Approche: (traduction alternative) Follow the asphalt road towards the end of the village. Before you leave the village, take path 752 on the right. Follow the path through the village until it leaves the village downhill. Follow the wide, well-marked path downhill until you reach the stone bridge over the Rio Budrin after about 10 minutes. Take the ortographic left here. Alternatively, you can climb from the parking exit via trail no. 735 from Stupizza to Montefosca (500m, 1.5h)		
Tour: (traduction alternative) Abseiling points are generally well equipped with at least one Inox ring. Initially more of a forest gorge, it develops into a nice canyon with some jumps and slides. At the highest break, first jump 2m into a small pool, then rappel from the left 20m under the rock gate, the rappel stand for the following 35m rappel is on the left behind the edge, an anchor for a traverse rope is directly under the rock gate.		
Retour: (traduction alternative) Downclimb through the blocked streambed. When the canyon walls become flatter, you can switch to the left onto a path.		
Coordonnées: Départ du Canyon 46.1930 13.4406 Parking à l'entrée 46.1985 13.4434 Parking à la sortie 46.2015 13.4699 Fin du Canyon 46.1970 13.4617		

Rapports:

2023-10-29 | Horst Lambauer |  |   |   | |  Terminé

Description and coordinates adapted to current conditions. Quite nice canyon but important directly after heavy rains make. Water also runs off again very quickly and then the canyon is practically dry. (traduction alternative)

2023-03-09 | System User |  |  |  | |

Daten importiert von <https://canyon.carto.net/cwiki/bin/view/Canyons/RioBudrinCanyon.html>