
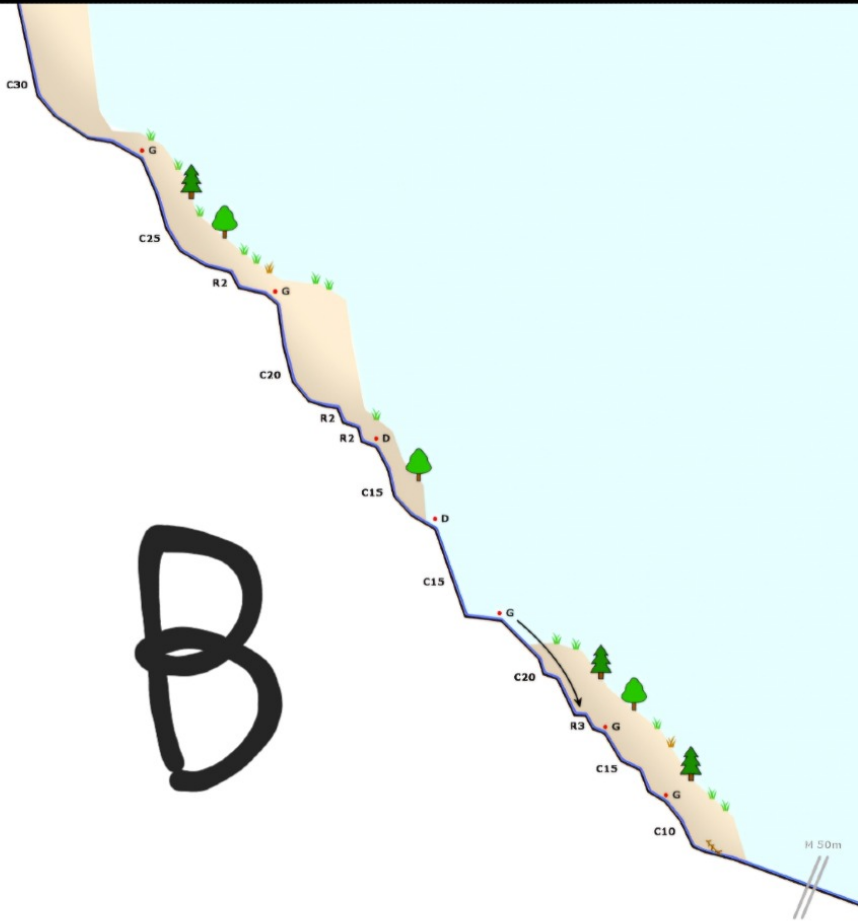
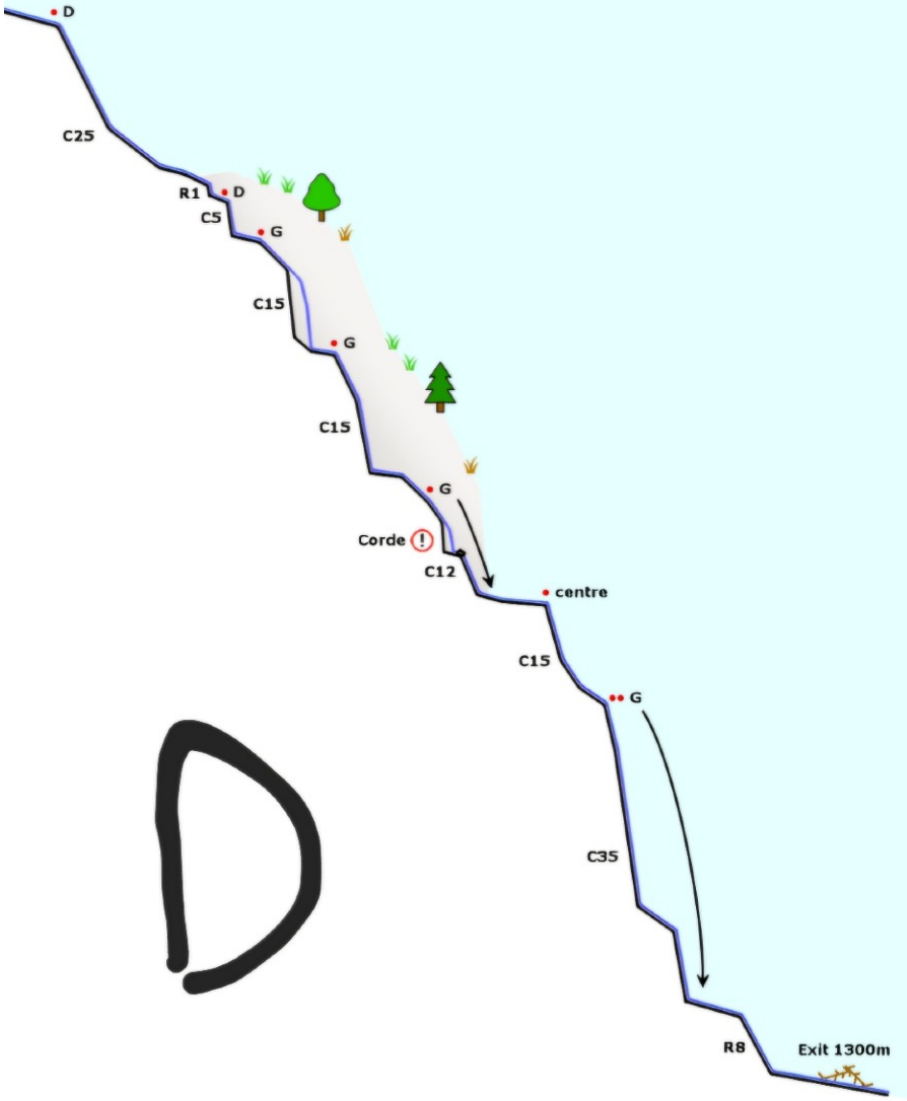


Efibach

Créer: 2024-06-05 23:17:33	Mettre à jour: 2024-08-30 11:17:01	Imprimer: 2026-05-03 04:05:11
Pays: Schweiz / Switzerland Région: Kanton Uri Sous-région: Silenen Ville: Silenen		
Difficulté: difficile	Niveau: v5 a3 V	Temps total: 5h20
Temps approche: 2h	Temps tour: 3h	Temps de retour: 20min
Altitude d'entrée: 1900m	Altitude de sortie: 1290m	Altitude du delta: 610m
Longueur du canyon: 800m	Rapelle le plus haut: 60m	Nombre de rapelles: 29
Transport:	Type de roche: limestone	Zone de prise d'eau: 2.00km ²
Saison: juillet - octobre	Orientation: Ouest	Meilleur moment: 10-14 Heures
Évaluation: ★ 3 (2)	Info: ★ 2 (1)	Belay: ★ 2 (1)
Spécialités:		
Matériel: Cordes: 2x60m		
Résumé: (traduction alternative) Raw data import from Ropewiki https://ropewiki.com/Efibach Alpine canyon with many 20-30 m long abseils, most of them not vertical. (machine translated)		
Hydrologie:		
Accès:		
Approche: (traduction alternative) Take the gondola up to Kilcherberg, and from there head towards Seewli. You can do the via ferrata on the way up.		
Tour: (traduction alternative) Start at the left inflow. Not very many anchors have been set and should certainly be added. The highlight of the tour is certainly the 60m waterfall. No polished rocks anywhere, but a fairly continuous tour.		
Retour: (traduction alternative) Back to the gondola. You can also take the Selderbach to get back to the valley, which is also drilled in. It turns with an 80m step, but is probably already dry when Efibach has good conditions.		
Coordonnées: Départ du Canyon 46.8076 8.7061 Parking à l'entrée 46.7910 8.6739		
Rapports:		
2023-03-09 System User ★★ ★ 📖 📍 Daten importiert von https://ropewiki.com/Efibach		
2021-10-03 Bibtore ★★ ★ 📖 ★★ 📍 ★★ 🌊 Normale 👍 Terminé Long day, we uploaded everything because the ropes course was not open due to wind. (traduction alternative)		

Première descente: 03.10.2021 par Alex, Lars, Cédric, Holzi, Sascha, Reto





D

