

# Bief Ravinet

Canyon du Bief Ravinet

<b>Info : La qualité de cette description n'a pas encore été vérifiée ou a été jugée mauvaise.</b> Si vous connaissez ce canyon, merci de vérifier cette description et de déposer un rapport avec une note pour cette description en utilisant Rapports + <i>Nouveau rapport</i> . Si vous constatez une erreur, merci de nous en faire part ou de rejoindre la communauté afin de corriger vous-même cette description.		
<b>Créer:</b> 2023-03-09 20:50:32	<b>Mettre à jour:</b> 2024-01-05 16:22:44	<b>Imprimer:</b> 2026-06-22 06:06:12
<b>Pays:</b> France <b>Région:</b> Auvergne-Rhône-Alpes <b>Sous-région:</b> Ain <b>Ville:</b> Cleyzieu		
<b>Difficulté:</b> moins difficile	<b>Niveau:</b> v3 a2 I	<b>Temps total:</b> 1h36
<b>Temps approche:</b> 1min	<b>Temps tour:</b> 1h30	<b>Temps de retour:</b> 5min
<b>Altitude d'entrée:</b> 410m	<b>Altitude de sortie:</b> 280m	<b>Altitude du delta:</b> 130m
<b>Longueur du canyon:</b> 1100m	<b>Rapelle le plus haut:</b> 14m	<b>Nombre de rappelles:</b> 3
<b>Transport:</b> Voiture facultative	<b>Type de roche:</b>	<b>Zone de prise d'eau:</b> km <sup>2</sup>
<b>Saison:</b>	<b>Orientation:</b> Nord-Ouest	<b>Meilleur moment:</b>
<b>Évaluation:</b> ★ 1.1 (2)	<b>Info:</b> ★ 0 ()	<b>Belay:</b> ★ 0 ()
<b>Spécialités:</b>		
<b>Matériel:</b> Cordes: 1x30m		
<b>Résumé:</b> (traduction alternative) forest canyon		
<b>Hydrologie:</b>		
<b>Accès:</b> (traduction alternative) In Geneva (after the border), we take the A 40 highway (Autoroute Blanche) in the direction of Lyon. We drive on this highway for about 75 km. We come to a highway junction and drive another 9 km in the direction of Lyon (A 42). Then we leave the highway and drive to Amberieu-en-Bugey. Here we take the D 1504 (formerly N 504) in the direction of Saint Rambert en Bugey. After 6 km, turn right towards Cleyzieu. In the hamlet of Montferrand, beyond the railroad tracks, we take the first road to the right and continue along the tracks - now on a dirt road - for about 500 m in a westerly direction. Where the tracks curve to the right, there is a large meadow to the left of the meadows. We park the lower car at the beginning of the meadow. Here an indistinct dirt track comes from the forest across the meadow. Our stream only crosses the field path about 200 m further west. Take the second car back to Montferrand and turn right uphill towards Cleyzieu. In the next hamlet (Mont de Lange), turn right onto a narrow road towards Dortan. We come to the bridge over "our" stream and park the second car here.		
<b>Approche:</b> (traduction alternative) Above the bridge directly into the stream.		
<b>Tour:</b> (traduction alternative) Forest canyon for "collectors" The description on descente-canyon.com recommends taking the second car to the next hairpin bend and then descending into the ditch - initially on a marked path. This would have the advantage that we would be spared part of the ditch from the outset. The much more attractive Cuves du Buizin are in the immediate vicinity.		
<b>Retour:</b> (traduction alternative) After the final C 14 (the "best part" in the forest canyon) on the path that runs along the stream at the beginning, out to the large meadow and keeping right to the car.		

**Coordonnées:**

Départ du Canyon [45.9113 5.4159](#)





Fin du Canyon [45.9185 5.4097](#)

Parking à l'entrée [45.9113 5.4158](#)

Parking à la sortie [45.9202 5.4108](#)



**Rapports:**

---

2023-03-09 | System User |   |  |  | |

Info: Teile der Canyonbeschreibung wurden automatisiert übernommen. Konkret die Felder Weblinks, Koordinaten, Rating, Länge des Canyon, Einfachseil Mindestens von <https://www.descente-canyon.com/canyoning/canyon/2431>

---

2023-03-09 | System User | |  |  | |

Daten importiert von <https://canyon.carto.net/cwiki/bin/view/Canyons/BiefRavinetCanyon.html>