

Fontanon del Tasseit

Risorgiva del Randonneur, Rio valle Tajet

Info : La qualité de cette description n'a pas encore été vérifiée ou a été jugée mauvaise. Si vous connaissez ce canyon, merci de vérifier cette description et de déposer un rapport avec une note pour cette description en utilisant Rapports + <i>Nouveau rapport</i> . Si vous constatez une erreur, merci de nous en faire part ou de rejoindre la communauté afin de corriger vous-même cette description.		
Créer: 2023-03-09 20:52:22	Mettre à jour: 2026-04-28 10:32:11	Imprimer: 2026-05-03 01:05:16
Pays: Italia / Italy Région: Friuli Venezia Giulia Sous-région: Pordenone Ville: Meduno		
Difficulté: difficile	Niveau: v5 a4 V	Temps total: 7h40
Temps approche: 2h30	Temps tour: 5h	Temps de retour: 10min
Altitude d'entrée: 1050m	Altitude de sortie: 500m	Altitude du delta: 550m
Longueur du canyon: 1800m	Rapelle le plus haut: 75m	Nombre de rapelles:
Transport: à pied	Type de roche:	Zone de prise d'eau: km ²
Saison:	Orientation: Sud-Est	Meilleur moment:
Évaluation: ★ 2.9 (1)	Info: ★ 0 ()	Belay: ★ 0 ()
Spécialités:		
Matériel:		
Résumé: (traduction alternative) Long, vertical and wild tour in a very remote corner of Friuli		
Hydrologie:		
Accès: (traduction alternative) A23 to Osoppo exit, then via San Daniele, Ragona, Pinzano and Sequals to Meduno. From here towards Passo Rest. At a dam turn left over the top of the dam and go through Tamarat and Chievolis. After the second village, take a narrow road high above the canyon of Torrente Silisa until you reach the houses of Selva. Here turn left towards Forcella Clautana. Follow the narrow, mostly asphalted road until it gets close to the streambed again for the first time. Here you can park 5 cars.		
Approche: (traduction alternative) Descend the slope and cross the Torrente Silisia. Climb up to the mouth of the Silisia and our stream and follow an indistinct path along the ridge to a renovated house (Stua) (you can also reach here via a second path that starts about 300m upstream at a leaning piece of corrugated iron). Behind the house, first flat then briefly steep to a serpentine path which you follow to the ruins of Pecolat. Behind the ruins, take a former mule track that leads across and follow this initially without gaining height. Climb up to the right at two junctions, then climb up very steeply and on a barely recognizable path to a flattening in the ridge (ruins of a cable car station). Follow the narrow ridge until it splits again, then branch off to the right onto an indistinct path. Shortly through the bushes, then cross very exposed above a rock face (dangerous when wet). Cross the path ascending over tracks, always with beautiful views of the large Fontanon del Tasseit waterfall (the path is somewhat visible in the forest, ascend on the meadow ribs if in doubt until you can cross to the right again). Descend into a nameless side valley and descend over scree and cut-out mountain pine steps to the streambed. Cross the stream and on the other bank on a very indistinct path up to a watercourse from the right (large cave entrance above on the other bank). Climb very steeply to the right of the side stream over grassy slopes, then keep right (climbing tracks) up to a small forest saddle. Climb another 50m very steeply up to another flattened ridge and descend eastwards at a small beech tree with a carved 'font' into a gorge-like streambed (the only way to cross this streambed). Climb up briefly on the other side and keep just below the rock faces until you reach the start of the tour at a karst spring (Risorgiva del Randonneur).		

Tour: (traduction alternative)

First 4 abseils to 30m from trees, then two abseils in narrow gorge from bolts before facing the big waterfall. Abseil sequence: 10m from tree right, 40m from chain left. 75m from chain left (can also be divided into 25m and 50m, hanging position). Then 5 rappels in narrow canyon before the previously crossed side creek with a sloping 80m+ waterfall coming in from the right. After longer walking passages with a few diving pools, nice 25m rappel from the right. Further- walking and downclimb to a 5m rappel followed by a three meter rappel. The canyon ends with a 13m jump (abseilable and repeatable) and a 5m jump into a fairly shallow pool (abseilable on the right).

Retour: (traduction alternative)

Through the streambed back to the parking lot

Coordonnées:





Départ du Canyon [46.2724 12.6371](#)

Parking à l'entrée et à la sortie [46.2593 12.6510](#)

Fin du Canyon [46.2606 12.6488](#)

Parking inconnu [46.2590 12.6482](#)

Rapports:

2023-03-09 | System User |   |  |  | |

Daten importiert von <https://canyon.carto.net/cwiki/bin/view/Canyons/FontanonDelTasseitCanyon.html>

Première descente: 08.11.2015 par David Sefaj, Grega Maffi, Robert Žerovec, Matic Udir and Georg Buol