




Höllgraben

| | | |
|-------------------------------------------------------------------------------------------------------------------------------------------------------------------------------------------------------------------------------------------------------------------------------------------------------------------------------------------------------------------------------------------------------------------------------------------------------------------------------------------------------------------------------------------------------------------------------------------------------------------------------------------------------------------------------------------------------------------------------------------------------------------------------------------------------------------------------------------------------------------------------------------------------------------------------------|-------------------------------------------|---------------------------------------------|
| Créer: 2023-03-09 20:52:04 | Mettre à jour: 2025-09-01 16:04:57 | Imprimer: 2026-05-03 03:05:28 |
| Pays: Österreich / Austria Région: Oberösterreich Sous-région: Bezirk Kirchdorf Ville: Windischgarsten | | |
| Difficulté: moins difficile | Niveau: v3 a2 II | Temps total: 3h |
| Temps approche: 45min | Temps tour: 2h | Temps de retour: 15min |
| Altitude d'entrée: 880m | Altitude de sortie: 720m | Altitude du delta: 160m |
| Longueur du canyon: 350m | Rapelle le plus haut: 60m | Nombre de rapelles: 10 |
| Transport: à pied | Type de roche: | Zone de prise d'eau: km ² |
| Saison: | Orientation: Sud | Meilleur moment: |
| Évaluation: ★ 2.5 (3) | Info: ★ 2 (1) | Belay: ★ 2 (1) |
| Spécialités: | | |
| Matériel: Cordes: 2x60m | | |
| Résumé: (traduction alternative) Short but varied canyon, well equipped, much frequented | | |
| Hydrologie: | | |
| Accès: (traduction alternative) From Windischgarsten, follow the road towards Hengstpass until you reach Rosenau. Equipment and passengers can be unloaded at the start of the access (see GPS coordinates 'Waypoint'). A small shelter with a (locked) toilet has also been set up there by canyoning agencies. However, parked canyoneers are not welcome there, the parking lot is a few hundred meters down the road, see coordinates or attached picture. | | |
| Approche: (traduction alternative) From the parking lot back to the shelter and from there follow the marked hiking trail to the canyon. The well-maintained hiking trail, secured with rope traverses, leads along the orographic right-hand side of the stream to the entry point - several branches lead to various rope bridges that have been set up for the via ferrata in the canyon. | | |
| Tour: (traduction alternative) Well-equipped, much frequented gorge. There is also a via ferrata (not open to the public) through the rock faces of the gorge. The belays are all marked with plaques and numbered consecutively - start at the top you start at #10 until you reach #2 at the bottom. (#1 could not be found by the writer). In the upper part, waterfalls up to 18m, downclimbs, slides and narrow passages alternate. At the bottom, a shallow 45m waterfall (belay #3) is followed by a shallow 60m waterfall (belay #2). At belay station #3, make sure you rappel the 45m directly to belay station #2 and don't unhook after the steep part of the waterfall (approx. 20m), as the path to belay station #2 is very slippery and dangerous. The not too interesting 60m waterfall can be bypassed via a fixed rope traverse, which is located directly at belay #2 and thus saves the 2x 60m rope. | | |
| Retour: (traduction alternative) Like approach | | |
| Coordonnées: Départ du Canyon 47.7202 14.4065 Fin du Canyon 47.7156 14.4043 Parking à l'entrée et à la sortie 47.7128 14.3948 Point de repère 47.7146 14.4028 | | |




Rapports:

2025-06-15 | Alexander Murer |  |   |   |  Faible |  Terminé

A great little canyon. The path uphill is very well equipped with steps and rope traverses. Unfortunately, we mistook an emergency exit for the entry and got in between rappel #7 and #8 (all rappels are marked with plaques and have numbers). There are 2 - 4 glued anchors at each stand. At rappel #3 you should be careful that you rappel the full 40-45m to rappel #2 (there is an exit with a rope traverse) - we made the mistake of only rappelling the first 20m to the flat part of the waterfall, then you could descend the rest with a little caution, but then we had to cross the very slippery waterfall to get to rappel #2. (traduction alternative)

2023-03-09 | System User |  |  |  | |

Info: Teile der Canyonbeschreibung wurden automatisiert übernommen. Konkret die Felder Weblinks, Koordinaten, Rating, Länge des Canyon, Einfachseil Mindestens von <https://www.descente-canyon.com/canyoning/canyon/22794>

2023-03-09 | System User |  |  |  | |

Daten importiert von <https://canyon.carto.net/cwiki/bin/view/Canyons/HoellgrabenCanyon.html>