

Ancora




Rio Ancora

Info : La qualité de cette description n'a pas encore été vérifiée ou a été jugée mauvaise. Si vous connaissez ce canyon, merci de vérifier cette description et de déposer un rapport avec une note pour cette description en utilisant Rapports + <i>Nouveau rapport</i> . Si vous constatez une erreur, merci de nous en faire part ou de rejoindre la communauté afin de corriger vous-même cette description.		
Créer: 2023-03-09 20:52:06	Mettre à jour: 2023-10-14 09:16:12	Imprimer: 2026-06-22 07:06:13
Pays: Portugal Région: Região Norte / Norte Region Sous-région: Viana do Castelo Ville: Amonde bzw. Montaria		
Difficulté: moins difficile	Niveau: v3 a3 II	Temps total: 4h12
Temps approche: 2min	Temps tour: 3h40	Temps de retour: 30min
Altitude d'entrée: 280m	Altitude de sortie: 130m	Altitude du delta: 150m
Longueur du canyon: 2100m	Rapelle le plus haut: 26m	Nombre de rapelles: 1
Transport: Voiture facultative	Type de roche:	Zone de prise d'eau: km ²
Saison:	Orientation: Ouest	Meilleur moment:
Évaluation: ★ 1.4 (2)	Info: ★ 0 ()	Belay: ★ 0 ()
Spécialités:		
Matériel: Cordes: 2x30m		
Résumé: (traduction alternative) Hiking canyon with some optional rappel. Stream polluted.		
Hydrologie:		
Accès: (traduction alternative) From Braga, take the A 3 north towards Valenca and the Spanish border. After about 40 km, change to the A 27 freeway in the (western) direction of Viana do Castelo. After another 15 km, take exit 2 ('Lanheses,Mexeido') and drive north on the N 305 to reach Amonde after 8 winding kilometers and a few hundred meters further the houses of Pincho. Leave your car at the bar or in the open space below for the exit, and take the other car back the way you came, for about 2.5 km, until you reach a prominent crossroads in the forest. Turn left onto the EM 526 and after another 3.5 km you will arrive in Montaria. Go through the village keeping to the right and turn left at a bend to the right ('Viveiro Forestal do Portodeira'). The road, which is no longer paved at the exit, descends in a northerly direction to a picnic area by the bridge (entry).		
Approche: (traduction alternative) from the bridge left down to the creek		
Tour: (traduction alternative) Not exactly overwhelming, but as a bathing tour (possibly with children) quite nice; largely lead footsteps along the shore, the abseils you can bypass or climb downSo you can also, if only 1 car is available, the tour in the stream there and back.		
Retour: (traduction alternative) After the last and attractive double step with the large pool, a slope goes up to the left, meets a sandy slope at the top, which we follow to the right. Later this is paved and moves up the mountain. Beyond the crest it goes slightly downhill again. Later it branches and we follow the right paved branch down to Pincho to the car.		
Coordonnées: Départ du Canyon 41.7967 -8.7335 Fin du Canyon 41.7962 -8.7585 Parking à l'entrée 41.7957 -8.7337 Parking à la sortie 41.7946 -8.7662		

Rapports:

2024-06-16 | System User |   | |

Información: Partes de la descripción del cañón se han importado automáticamente. Concretamente, los campos Ruta GPS, Topografía de <https://www.docuwiki.infobarrancos.es/doku.php?id=portugal:vianadocastelo:ancora>

2023-03-09 | System User |   |   | |

Info: Teile der Canyonbeschreibung wurden automatisiert übernommen. Konkret die Felder Weblinks, Koordinaten, Rating, Länge des Canyon, Einfachseil Mindestens von <https://www.descente-canyon.com/canyoning/canyon/21610>

2023-03-09 | System User |   | |

Daten importiert von <https://canyon.carto.net/cwiki/bin/view/Canyons/AncoraCanyon.html>