



Cueva Funes



Barranco de Cueva Funes,Funes

Info: La calidad de esta descripción no se ha comprobado todavía o se ha calificado como mala. Si conoces este cañón, por favor comprueba esta descripción y envía un informe con una valoración para esta descripción usando Informes + <i>Nuevo informe</i> . Si detectas algún error, por favor háznoslo saber o únete a la comunidad para arreglar esta descripción tú mismo.		
Crear: 2023-03-09 20:52:21	Actualizar: 2023-10-31 23:00:08	Imprimir: 2026-04-04 04:04:20
País: España / Spain Región: Andalucía / Andalusia Subregión: Granada Ciudad: Otivar		
Dificultad: no tan difícil	Grado: v3 a3 II	Tiempo total: 2h
Tiempo acceso: 20min	Tiempo tour: 1h	Tiempo regreso: 40min
Altitud de entrada: 780m	Altitud de salida: 680m	Altitude delta: 100m
Longitud del cañón: 180m	Rapel más alto: 19m	Cantidad rapells: 5
Transporte:	Tipo de roca:	Zona de entrada: km ²
Temporada:	Orientación: Sur	Mejor época:
Clasificación: ★ 2.9 (1)	Información: ★ 0 ()	Belay: ★ 0 ()
Especialidades: Regulado, § Prohibición, Permiso requerido,		
Equipo: Cuerdas: 1x40m		
Resumen: (traducción alternativa) Rappel canyon in Tuff (now forbidden)		
Hidrología:		
Acceso: (traducción alternativa) From Almuñecar, at the traffic circle, turn towards Otivar. Pass through Otivar and continue on the main road towards Granada. Shortly after Otivar, the road crosses the Rio Lentegí and climbs higher and higher in many hairpin bends, passing the transmission towers and the Parador de la Cabra Montes with a now abandoned (2006) gas station. About 1.6 km after the gas station to the north, after a bridge to the left, a relatively bad, but with a normal car still passable gravel road, which leads at the exit in many hairpin bends down into the valley. 4 km after the beginning of the road, in a rightward hairpin bend, you will find a sign of the Delegación Provincial de Medio Ambiente with instructions for canyoneers. Park the car here.		
Acceso: (traducción alternativa) At the hairpin bends, a path continues in a straight line towards the dam wall. The path crosses the Chortales after the dam. At the next fork in the path, turn right and continue uphill until you reach the Barranco Funes stream, which flows down from the top right of the reservoir (approx. 15 min. walk from the parking lot). Turn left along the stream to the edge of the waterfall. You can rappel both the right and the left stream. It is worth doing both.		
Recorrido: (traducción alternativa) The Barranco de Funes is not a canyon, but a sequence of very beautiful open tufa waterfalls following a small reservoir. The views are impressive.		
Regreso: (traducción alternativa) After completing the rappelling routes and a short downclimb, you reach the stream of the Barranco Rio Verde-Pito flowing down in the valley (continuation of the Chortal). Follow the stream upstream until there is an orographic opportunity to climb up a few meters on the left and return to the car (approx. 10 min. back); you can also go downstream and join the Rio Verde-Chorreras (see description there).		
Coordenadas: Inicio del Cañón 36.8503 -3.7452 Final del Cañón 36.8485 -3.7443		

Informes:

2023-03-09 | System User |   | |

Info: Teile der Canyonbeschreibung wurden automatisiert übernommen. Konkret die Felder Weblinks, Koordinaten, Rating, Länge des Canyon, Einfachseil Mindestens von <https://www.descente-canyon.com/canyoning/canyon/2579>

2023-03-09 | System User |   |  |  | |

Daten importiert von <https://canyon.carto.net/cwiki/bin/view/Canyons/FunesCanyon.html>