

Artuby du Plan d'Anelle (IIb)

Artuby du Bargème, Artuby IIb

Info: La calidad de esta descripción no se ha comprobado todavía o se ha calificado como mala. Si conoces este cañón, por favor comprueba esta descripción y envía un informe con una valoración para esta descripción usando Informes +Nuevo informe. Si detectas algún error, por favor háznoslo saber o únete a la comunidad para arreglar esta descripción tú mismo.		
Crear: 2023-03-09 20:53:48	Actualizar: 2024-03-06 11:09:09	Imprimir: 2026-05-21 11:05:02
País: France Región: Provence-Alpes-Côte-d'Azur / Provence-Alpes-Cote d'Azur Subregión: Var Ciudad: Bargème		
Dificultad: no tan difícil	Grado: v2 a3 II	Tiempo total: 3h15
Tiempo acceso: 1h	Tiempo tour: 2h	Tiempo regreso: 15min
Altitud de entrada: 865m	Altitud de salida: 840m	Altitude delta: 25m
Longitud del cañón: 1000m	Rapel más alto: 8m	Cantidad rapells: 2
Transporte: A pie	Tipo de roca:	Zona de entrada: km²
Temporada:	Orientación:	Mejor época:
Clasificación: ★ 2.1 (1)	Información: ★ 0 ()	Belay: ★ 0 ()
Especialidades:		
Equipo: Cuerdas: 1x25m		
Resumen: (traducción alternativa) Swimming and hiking canyon with an interesting passage with a natural arch. This is the lower part (3rd narrows) of an Artuby ascent, which is called "Artuby du Plan d'Anelle" on descentecanyon.com and also includes an upper part of the gorge (with 2 narrows). The parts we have climbed here are called "Artuby du Bargème".		
Hidrología:		
Acceso: (traducción alternativa) We drive from the Route Napoleon Grasse - Castellane. We drive 44 km from Grasse and 19 km from Castellane (in the opposite direction) to the group of houses known as Le Logis du Pin. Here we turn south at the traffic circle onto the D21 and after 13.1 km we reach a tarred road branching off to the north. About 500m further on, we would see the old Artuby bridge "Pont de la Souche" from the 17th century on the right. So we drive into this tarred road, past an old house with a wayside shrine and after about 150m (from D21) keep left onto the dirt road. We now drive as far as is legally and actually possible with our car. After 1400m from D21 at the latest, we park the car for the exit. We take the second car back to the D 21, then turn left (O) on the D 21. After 3.6 km we turn left uphill and after another 6 km we reach the village of Bargème on the D 37. We drive past the large parking lot and continue on a well-maintained road towards Saint-Laurent. Keep left at each fork in the road. After 2.1 km from Bargème, we come to a chapel on the right-hand side of the road. We can park our second car here.		
Acceso: (traducción alternativa) From the chapel we walk further down the slope. After 150m we turn left and shortly after we pass a farm with a well on its right side. Follow the trail ("Montée du Moulin"), first along hedges, later through the forest down to the Artuby valley bottom. Before the path climbs again to the old bridge over the Artuby, we take the entry at a ford.		
Recorrido: (traducción alternativa) First, under the old bridge, it goes down between rock walls that frame the river. There are several possible jumps (fixed ropes). Finally, we come to the "key point", the Fesldurchbruch with the natural arch. Here you can either follow the walk of the water or bypass the whirlpools on a kind of via ferrata. A little later you are then at the exit-		
Regreso: (traducción alternativa) Turn left up onto the path and follow it - always parallel to the stream - to the car.		

Coordenadas:





Inicio del Cañón [43.7385 6.5342](#)

Final del Cañón [43.7332 6.5391](#)

Aparcamiento a la salida [43.7223 6.5384](#)

Aparcamiento a la entrada [43.7300 6.5710](#)

Informes:

2023-03-09 | System User |   |  |  | |

Daten importiert von <https://canyon.carto.net/cwiki/bin/view/Canyons/ArtubyduPlandAnelleCanyon.html>