

# Rosiéra

Vallon de la Rosiéra

<b>Info: La calidad de esta descripción no se ha comprobado todavía o se ha calificado como mala.</b> Si conoces este cañón, por favor comprueba esta descripción y envía un informe con una valoración para esta descripción usando Informes + <i>Nuevo informe</i> . Si detectas algún error, por favor háznoslo saber o únete a la comunidad para arreglar esta descripción tú mismo.		
<b>Crear:</b> 2023-11-20 21:20:32	<b>Actualizar:</b> 2025-05-07 11:09:56	<b>Imprimir:</b> 2026-04-04 03:04:08
<b>País:</b> France <b>Región:</b> Provence-Alpes-Côte-d'Azur / Provence-Alpes-Cote d'Azur <b>Subregión:</b> Alpes-Maritimes <b>Ciudad:</b> Utelle		
<b>Dificultad:</b> difícil	<b>Grado:</b> v5 a1 II	<b>Tiempo total:</b> 4h
<b>Tiempo acceso:</b> 1h	<b>Tiempo tour:</b> 3h	<b>Tiempo regreso:</b> 0min
<b>Altitud de entrada:</b> 620m	<b>Altitud de salida:</b> 230m	<b>Altitude delta:</b> 390m
<b>Longitud del cañón:</b> 800m	<b>Rapel más alto:</b> 95m	<b>Cantidad rapells:</b>
<b>Transporte:</b> Coche obligatorio	<b>Tipo de roca:</b>	<b>Zona de entrada:</b> km²
<b>Temporada:</b>	<b>Orientación:</b>	<b>Mejor época:</b>
<b>Clasificación:</b> ★ 2.6 (1)	<b>Información:</b> ★ 0 ()	<b>Belay:</b> ★ 0 ()
<b>Especialidades:</b>		
<b>Equipo:</b> Cuerdas: 2x 100m		
<b>Resumen:</b> (traducción alternativa) Of secondary interest despite the large abseil due to the small gulch. Beautiful view of the cliffs on the left bank of the Vésubie (Saut des Français).		
<b>Hidrología:</b> (traducción alternativa) Dry most of the time.		
<b>Acceso:</b> (traducción alternativa) Parking down the valley: From Nice, drive up the Var valley (N202). After Plan-du-Var, turn right into the Vésubie valley (D2565). 2.5 km after Cros d'Utelle, after the left turn following the arrival of the Vallon de Duranus (footbridge), park in a small square on the right (space for max. 2 cars), opposite the arrival of the canyon (note: it is better to continue to the Imberguet parking lot 1 km further, turn around there and go back down to park the car in the direction of departure). Mountain parking lot: Go back down to the turnoff to Cros d'Utelle, which you take on the right to climb up to the village. Do not park in the church square, but a little further back, after the leftward hairpin bend, at the level of the cemetery.		
<b>Acceso:</b> (traducción alternativa) From the parking lot above, walk back down to the church, from where you take the GR in the direction of Utelle. Follow the GR for an hour. You reach the well-marked valley, easily recognizable by a plaque on the side of the path (commenting on the erosion of the rock by the water). You can see the Madonna of Utelle up ahead. Go down into the valley about 10 m after the stone bridge that spans the valley.		
<b>Recorrido:</b> (traducción alternativa) Mostly dry, wild, slightly incised, vertical valley. You start with a series of medium height abseils and de-escalations (max C20), interspersed with short steps, in a wooded environment. The high point of the valley is the large vertical (C95), which divides into two parts (handrail RD for access to the first abseil (C45m), then wide platform for the second abseil (C50m)). In both parts, some bushes can obstruct the descent and tangle the ropes in bushes. This is followed by another, shorter series of small abseils or de-escalations.		
Commitment: Moderate, thanks to the dry and relatively open character of the valley.		

**Regreso:** (traducción alternativa)

Arrival directly on the road. Watch out for cars...





**Coordenadas:**

Inicio del Cañón [43.8966 7.2451](#)

**Informes:**

2026-02-28 | System User |    Seco |  Completado

Automatisch importiert von Descente-Canyon.com für Canyon Rosiéra Premier Rosiera bien sympa on a pris le fractionné pour la grande verticale équipement ras avec mat et Yohan (Quelle: <https://www.descente-canyon.com/canyoning/canyon-debit/21841/observations.html>)

2023-03-09 | System User |     | |

Daten importiert von <https://www.descente-canyon.com/canyoning/canyon/21841/Rosiera.html>