

# Zarqa Ma'in lower

Wadi Zarqa Ma'in Lower, Wadi Zerqa Ma'in

<b>Info: La calidad de esta descripción no se ha comprobado todavía o se ha calificado como mala.</b> Si conoces este cañón, por favor comprueba esta descripción y envía un informe con una valoración para esta descripción usando Informes +Nuevo informe. Si detectas algún error, por favor háznoslo saber o únete a la comunidad para arreglar esta descripción tú mismo.		
<b>Crear:</b> 2023-03-09 20:55:12	<b>Actualizar:</b> 2024-01-11 17:00:07	<b>Imprimir:</b> 2026-04-04 03:04:15
<b>País:</b> الأردن / Jordan <b>Región:</b> ابدام / Muḥafazat Madaba <b>Subregión:</b> ابدام ةبصق ءاول / Qaşabah Ma'daba <b>Ciudad:</b> Madaba		
<b>Dificultad:</b> no tan difícil	<b>Grado:</b> v2 a3 III	<b>Tiempo total:</b> 4h30
<b>Tiempo acceso:</b> 15min	<b>Tiempo tour:</b> 4h10	<b>Tiempo regreso:</b> 5min
<b>Altitud de entrada:</b> 5m	<b>Altitud de salida:</b> -375m	<b>Altitude delta:</b> 380m
<b>Longitud del cañón:</b> 6500m	<b>Rapel más alto:</b> m	<b>Cantidad rapells:</b> 0
<b>Transporte:</b> Coche obligatorio	<b>Tipo de roca:</b> sandstone	<b>Zona de entrada:</b> km²
<b>Temporada:</b>	<b>Orientación:</b> Oeste	<b>Mejor época:</b>
<b>Clasificación:</b> ★ 2.9 (1)	<b>Información:</b> ★ 0 ( )	<b>Belay:</b> ★ 0 ( )
<b>Especialidades:</b>		
<b>Equipo:</b> Cuerdas: Notseil - 10m		
<b>Resumen:</b> (traducción alternativa) Hiking in a watery canyon with thermal water, some delicate spots for downclimbing		
<b>Hidrología:</b>		
<b>Acceso:</b> (traducción alternativa) From Madaba we take the road down to the Dead Sea. After 26 km (from the start of this road in the center of Madaba) we pass the road branching off to the left, which leads down to the Hammamat Ma'in thermal baths. However, we continue straight ahead for the time being and descend to the Dead Sea, where we meet road "65" 11.3 km after the turn-off to the thermal baths. After a little more than 4 km, we turn left (south) and reach the bridge over "our" wadi. Here we park the car for the exit. If we want to traverse the right-hand slope above the thermal baths to the entry - see "Access" - the upper car should be parked at the side of the road. With the second car we drive back again, first the 4 km to the junction of the road to Madaba, then on this again 11.3 km up into the mountains, to now turn right onto the road to Hammamat Ma'in and - past the entrance to the thermal bath - drive down to the wadi. We park our second car at the bridge.		
<b>Acceso:</b> (traducción alternativa) Orograf. On the left, we descend the slope down to the stream, cross 2 bridge culverts there, see the thermal waterfalls on the right on the slope and take care not to get scalded in the hot water. Finally, we leave the thermal baths behind us and dive into the canyon. During our hike in 2016, a man approached us, first from the thermal baths above on the right and later from the two bridges that cross the stream in the hotel area. He shouted after us and apparently wanted to make us pay the entrance fee to the thermal baths, which we did not enter. Finally, he threw a stone at us. Apparently, this behavior was not an isolated incident, because in our hotel in Madaba, a local guide asked us specifically about incidents in the area of the thermal baths and said after our report that he would therefore avoid this area on the right-hand slope above the thermal baths. Based on our experience, I would also recommend this.		
<b>Recorrido:</b> (traducción alternativa) We follow the stream as it meanders downhill over a number of small steps. In some places, you have to check carefully which way is best to negotiate the steps (see in detail: <a href="https://climbing7.wordpress.com/2014/07/09/wadi-zerqa-main-moab/">https://climbing7.wordpress.com/2014/07/09/wadi-zerqa-main-moab/</a> ). Finally, we walk relaxed out to the car at the road bridge.		

**Regreso:** (traducción alternativa)

We come out of the canyon directly at the lower car,

**Coordenadas:**





Inicio del Cañón [31.6089 35.6032](#)

Aparcamiento a la entrada [31.6083 35.6153](#)

Aparcamiento a la salida [31.6180 35.5671](#)

Final del Cañón [31.6179 35.5678](#)

**Informes:**

2023-03-09 | System User |   |  |  | |

Daten importiert von <https://canyon.carto.net/cwiki/bin/view/Canyons/ZarqaMainLowerCanyon.html>